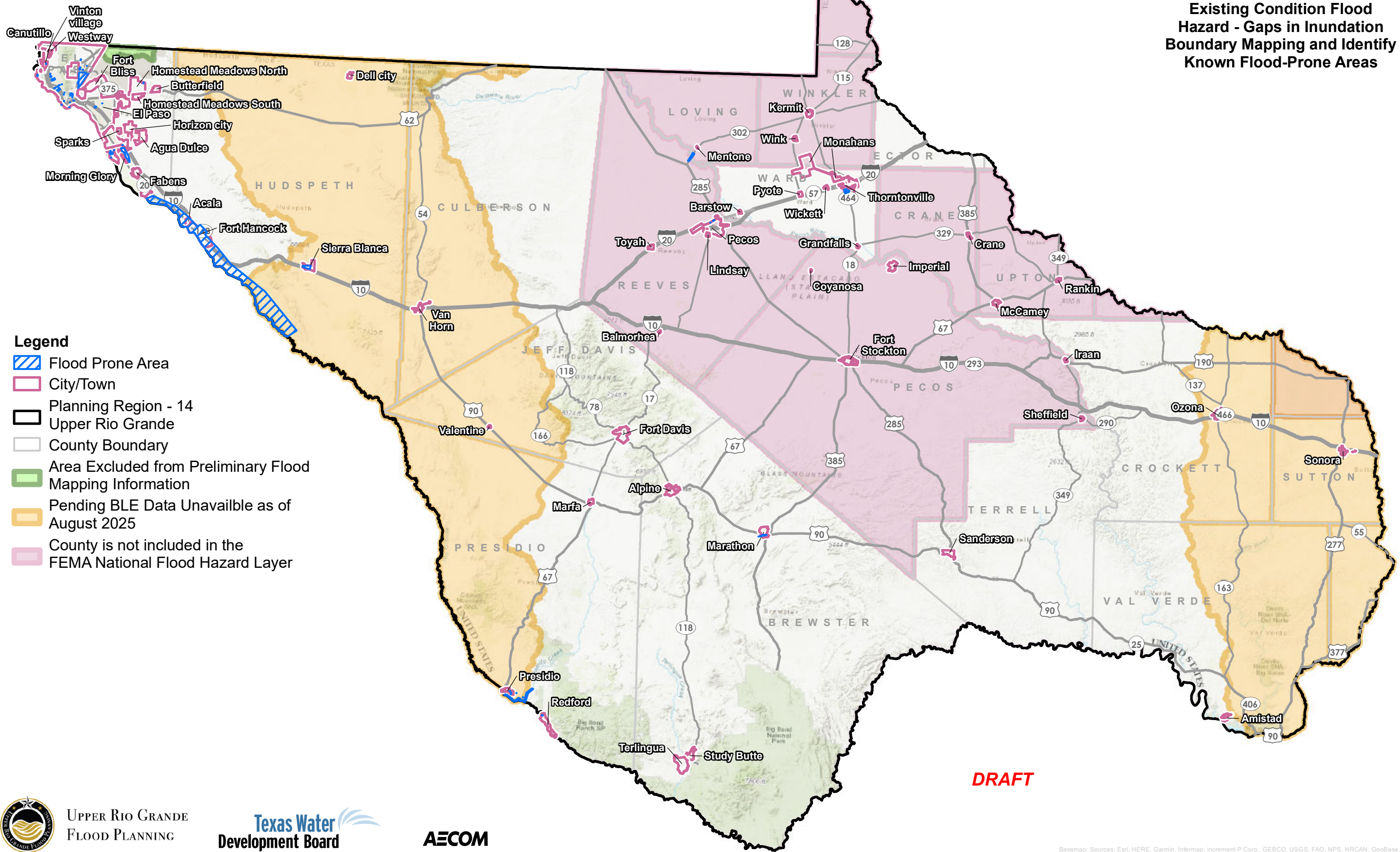










Map 5
Existing Condition Flood
Hazard - Gaps in Inundation
Boundary Mapping and Identify
Known Flood-Prone Areas



Legend

-  Flood Prone Area
-  City/Town
-  Planning Region - 14
-  Upper Rio Grande
-  County Boundary
-  Area Excluded from Preliminary Flood Mapping Information
-  Pending BLE Data Unavailable as of August 2025
-  County is not included in the FEMA National Flood Hazard Layer

DRAFT



UPPER RIO GRANDE
 FLOOD PLANNING



AECOM

Basemap Sources: Esri, HERE, Garmin, Intermap, increment P Corp., GEBCO, USGS, FAO, NPS, NRCAN, GeoBase, IGN, Kadaster NL, Ordnance Survey, Esri Japan, METI, Esri China (Hong Kong), (c) OpenStreetMap contributors, and the GIS User Community