# Map 19: Recommended Flood Management Evaluations Index Map

The blue index box label numbers are based upon the last two digits of their respective FME ID numbers. For example, the index box labeled "34" represents the extent of the zoomed-in mapbook figure for FME ID: 141000034. The associated mapbook figure is numbered Map 19.34 and shows the zoomed-in boundary for the FME study area. Since there are a total of 50 FMEs recommended in the Regional Flood Plan, this mapbook figure is Map 21 of 52.

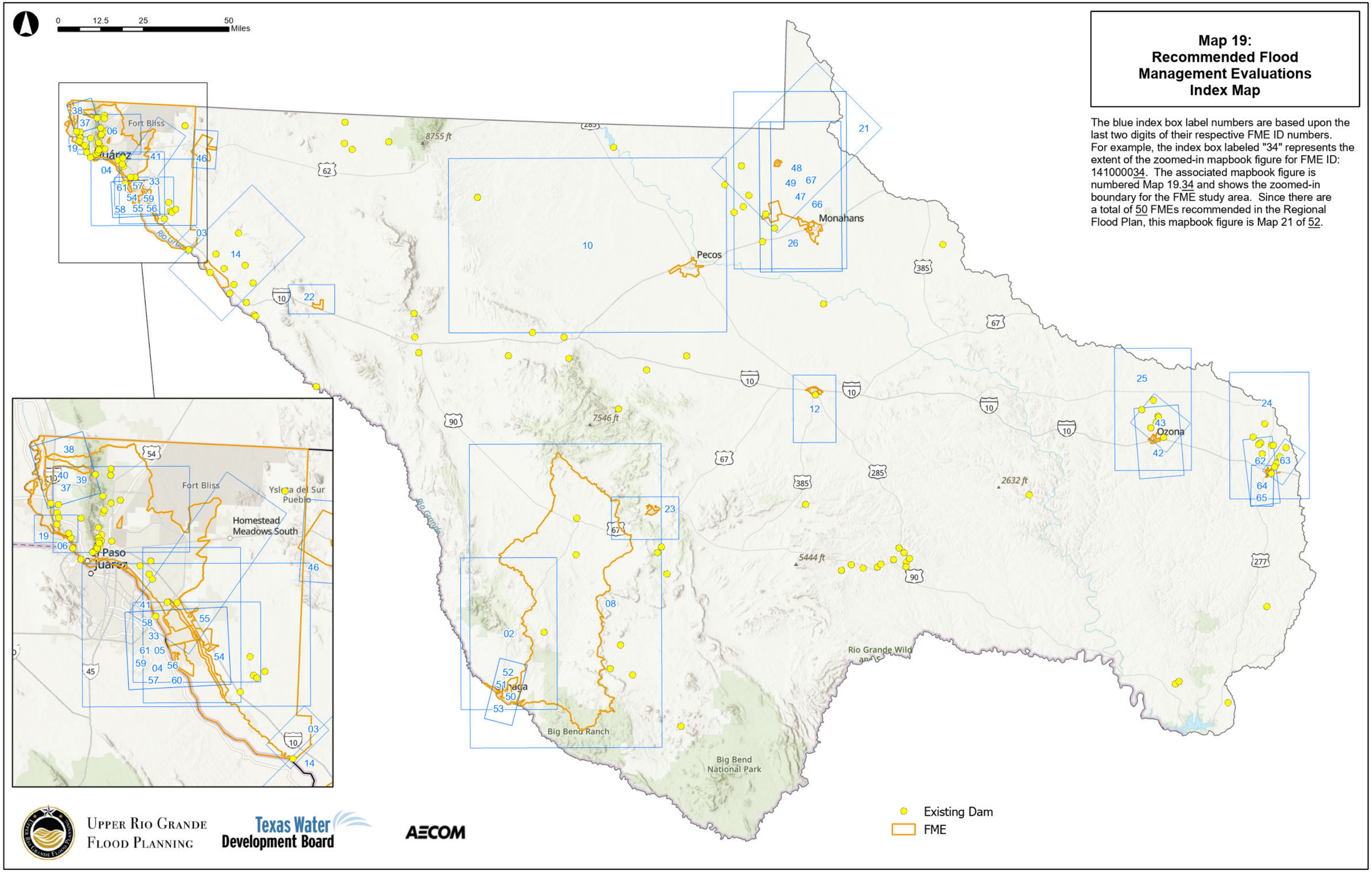


C:\Users\Megan.Mills\AMEC\Map19-USACE\Map19.aprx
C:\Users\Megan.Mills\AECOM\Map19-USACE\Map19.aprx
\\aecom.com\ffc\Projects\60744629_Rio_Grande_Region_14_P2\900_CAD_GIS\920_GIS\Working\Map19\Map19.aprx"

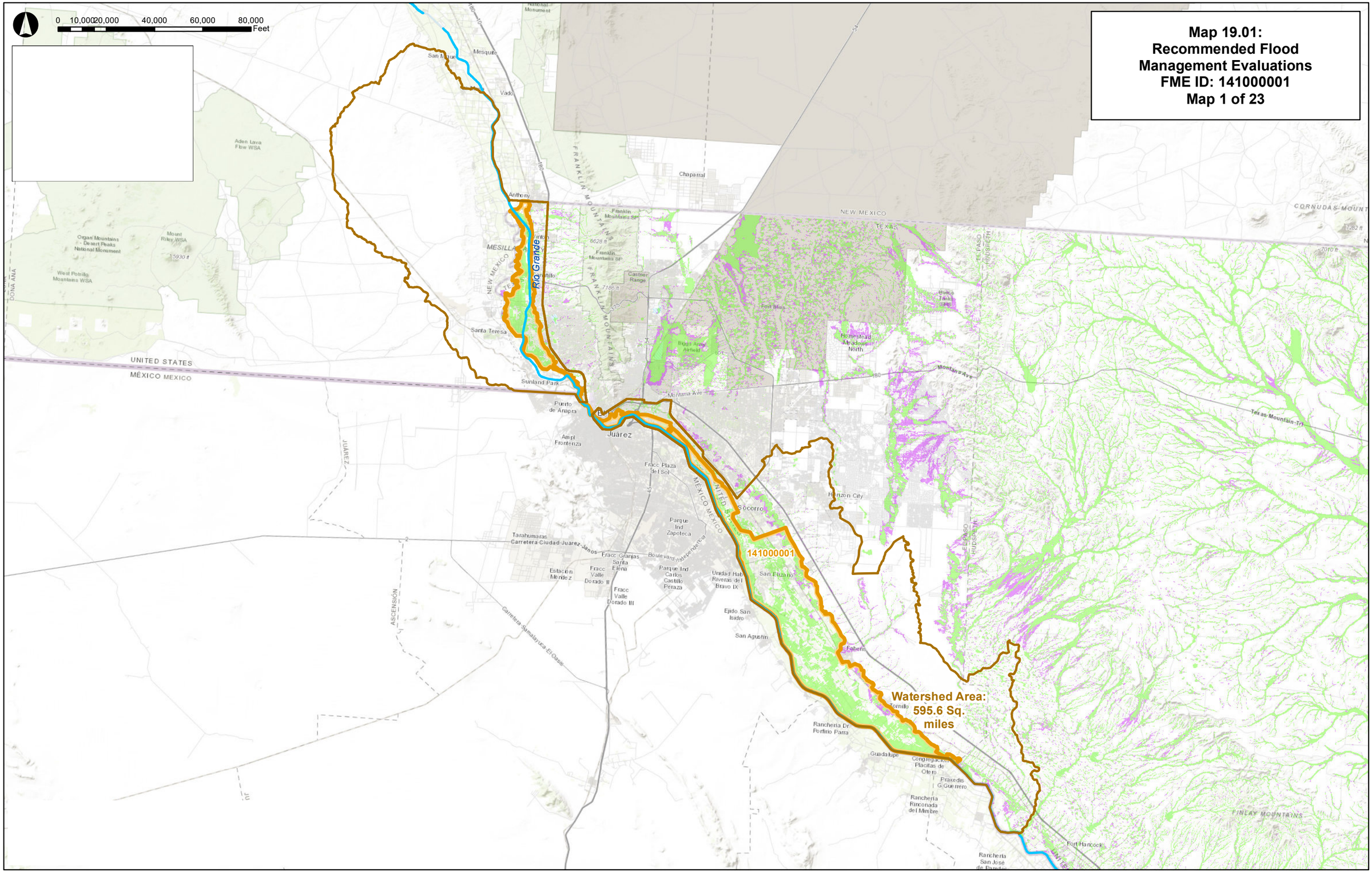


L:\DCS\Projects\WTR\60660436_RGCOG_Region_14_RFP\900_CAD_GIS\920_929_GIS_Graphics\03_Working_Data_and_MXDs\2_Revised_RFP_Submittal_Staging\FinalData\StaticMaps\Map19_1_Ch5_RecommendedFME_Mapbook.mxd psk

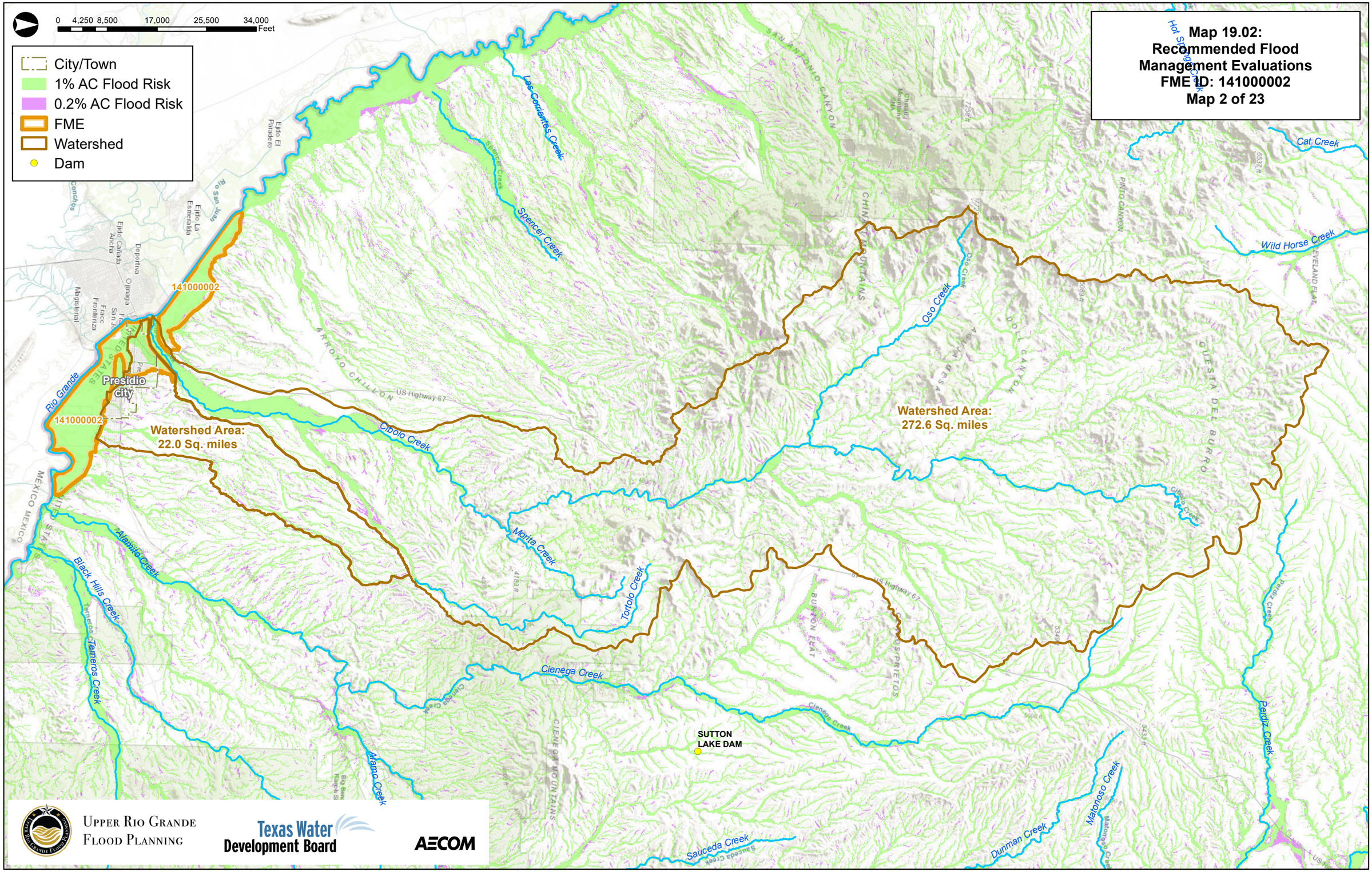


L:\DCS\Projects\WTR\60660436_RGCOG_Region_14_RFP\900_CAD_GIS\920_929_GIS_Graphics\03_Working_Data_and_MXDs\2_Revised_RFP_Submittal_Staging\FinalData\StaticMaps\Map19_2_Ch5_RecommendedFME_Mapbook.mxd psk

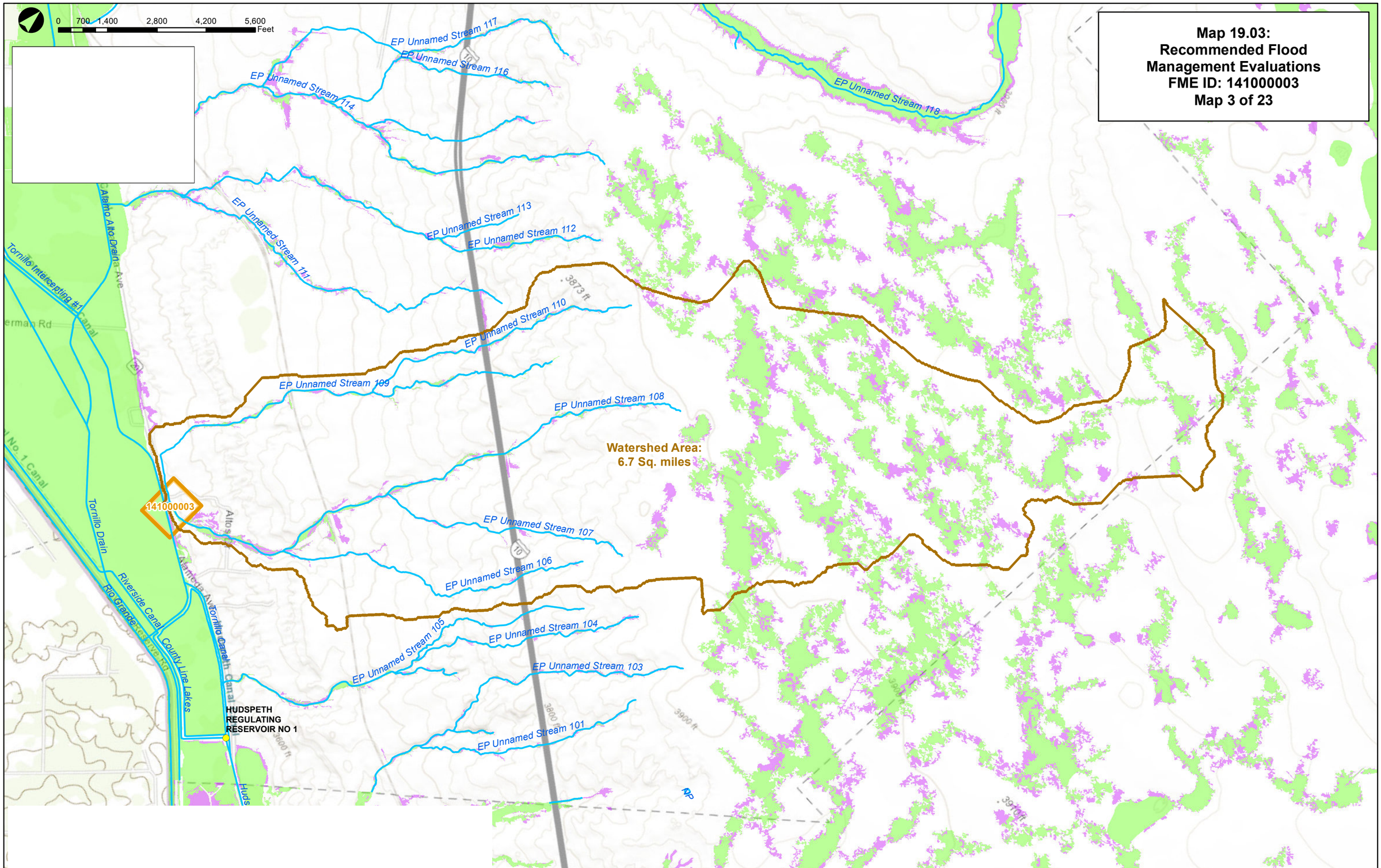


L:\DCS\Projects\WTR\60660436_RGCOG_Region_14_RFP\900_CAD_GIS\920_929_GIS_Graphics\03_Working_Data_and_MXDs\2_Revised_RFP_Submittal_Staging\FinalData\StaticMaps\Map19_2_Ch5_RecommendedFME_Mapbook.mxd psk

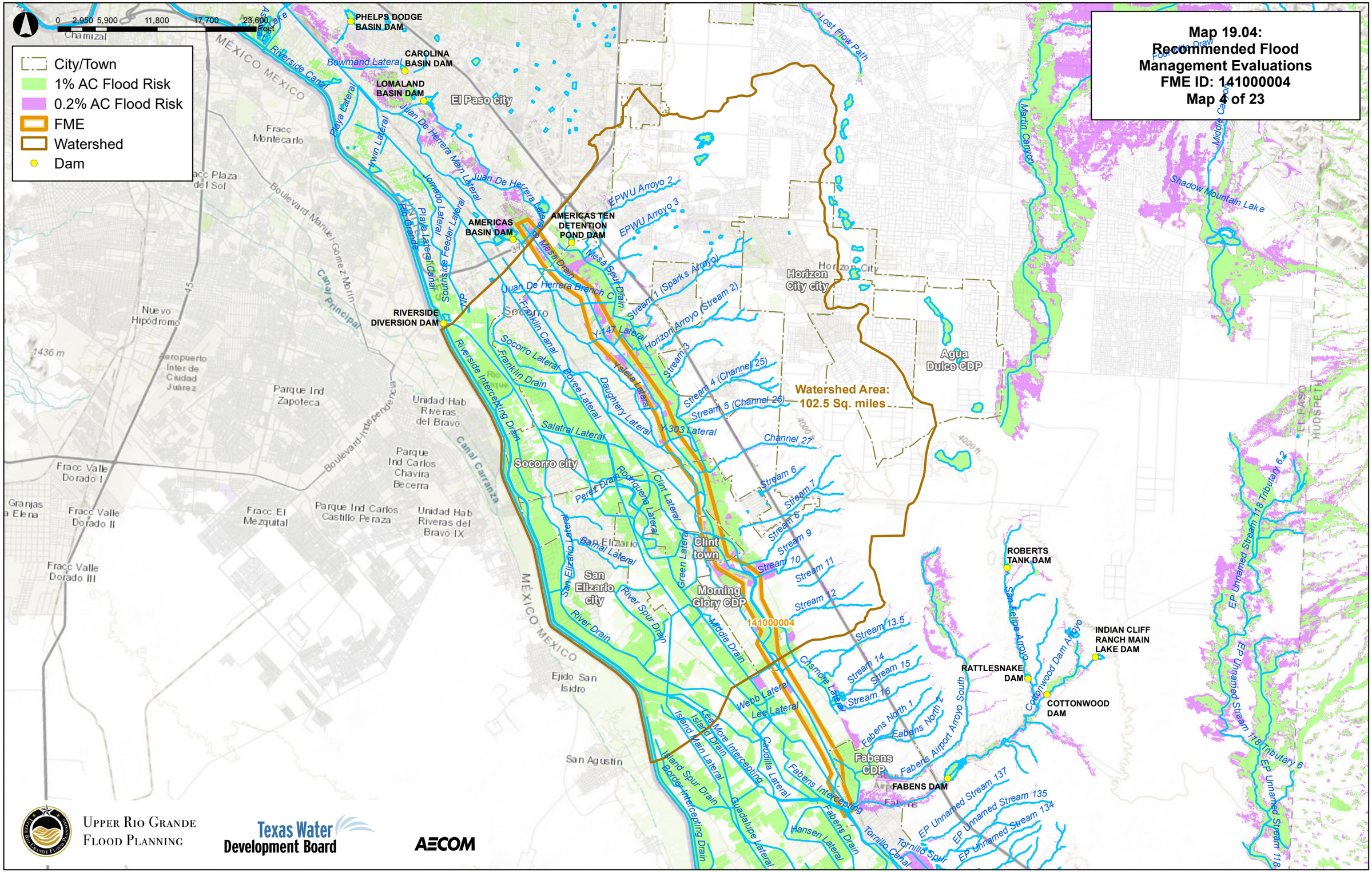


L:\DCS\Projects\WTR\60660436_RGCOG_Region_14_RFP\900_CAD_GIS\920_929_GIS_Graphics\03_Working_Data_and_MXDs\2_Revised_RFP_Submittal_Staging\FinalData\StaticMaps\Map19_2_Ch5_RecommendedFME_Mapbook.mxd psk

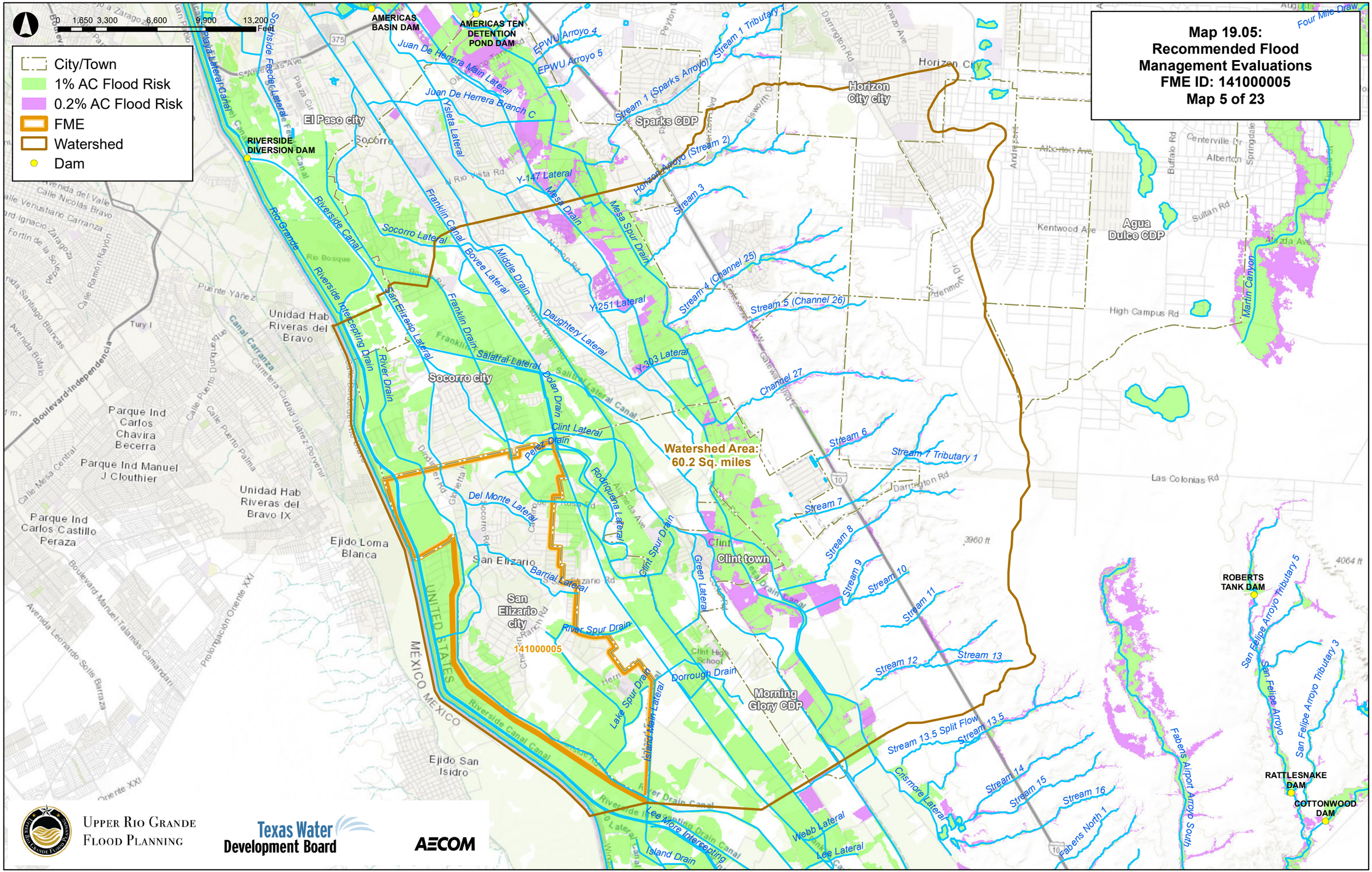


L:\DCS\Projects\WTR\60660436_RGCOG_Region_14_RFP\900_CAD_GIS\920_929_GIS_Graphics\03_Working_Data_and_MXDs\2_Revised_RFP_Submittal_Staging\FinalData\StaticMaps\Map19_2_Ch5_RecommendedFME_Mapbook.mxd psk

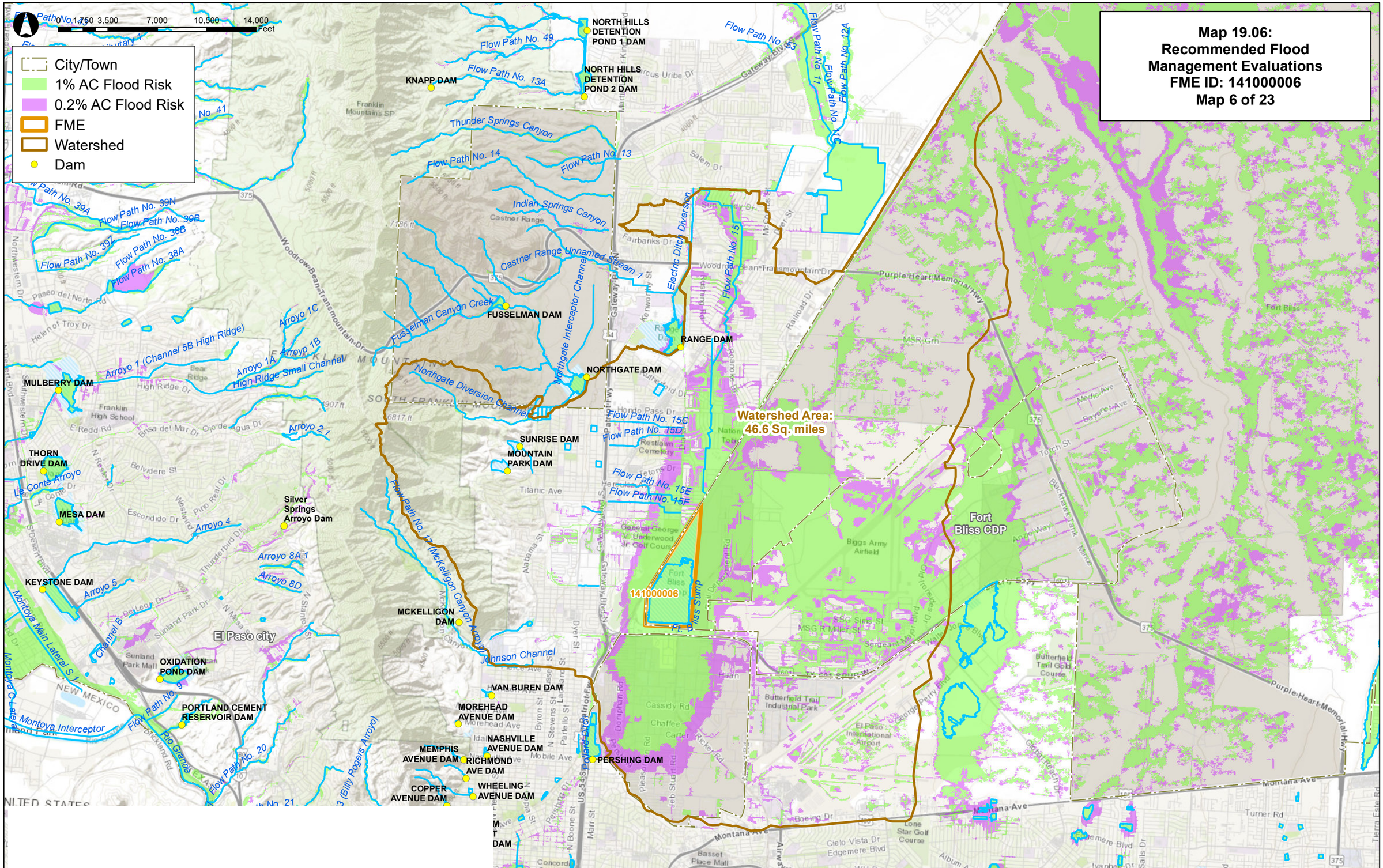


L:\DCS\Projects\WTR\60660436_RGCOG_Region_14_RFP\900_CAD_GIS\920_929_GIS_Graphics\03_Working_Data_and_MXDs\2_Revised_RFP_Submittal_Staging\FinalData\StaticMaps\Map19_2_Ch5_RecommendedFME_Mapbook.mxd psk

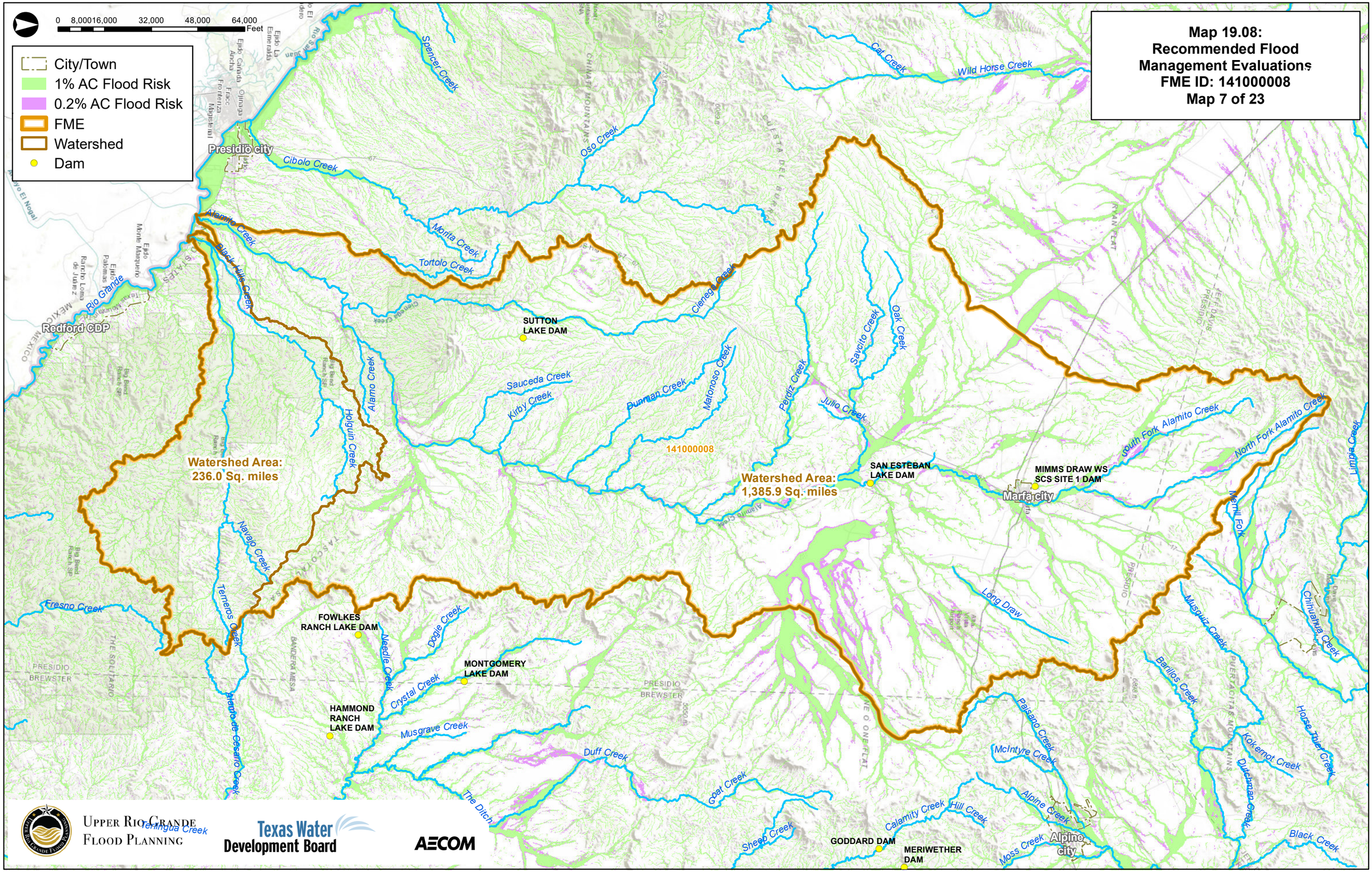


L:\DCS\Projects\WTR\60660436_RGCOG_Region_14_RFP\900_CAD_GIS\920_929_GIS_Graphics\03_Working_Data_and_MXDs\2_Revised_RFP_Submittal_Staging\FinalData\StaticMaps\Map19_2_Ch5_RecommendedFME_Mapbook.mxd psk

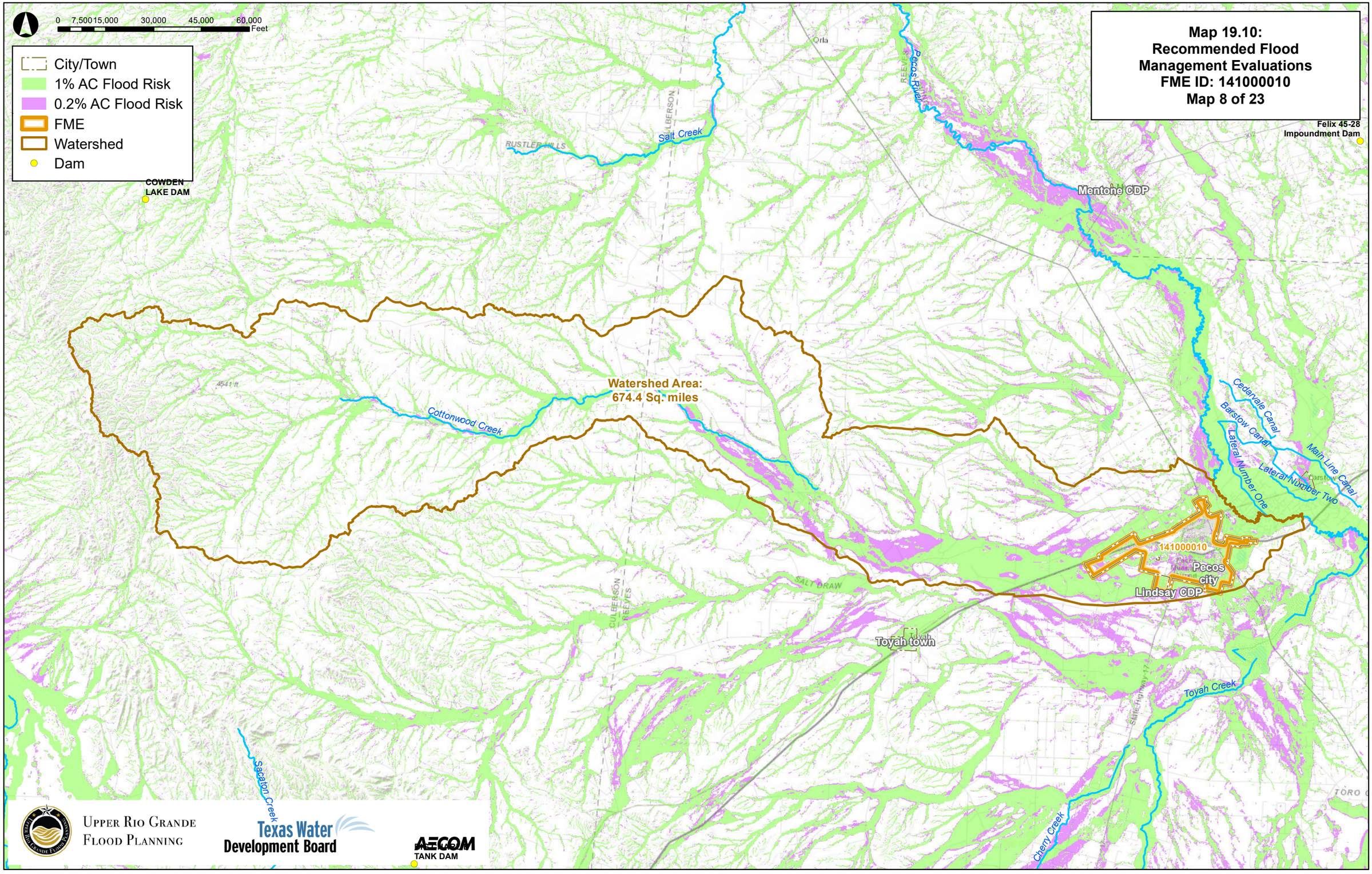


L:\DCS\Projects\WTR\60660436_RGCOG_Region_14_RFP\900_CAD_GIS\920_929_GIS_Graphics\03_Working_Data_and_MXDs\2_Revised_RFP_Submittal_Staging\FinalData\StaticMaps\Map19_2_Ch5_RecommendedFME_Mapbook.mxd psk

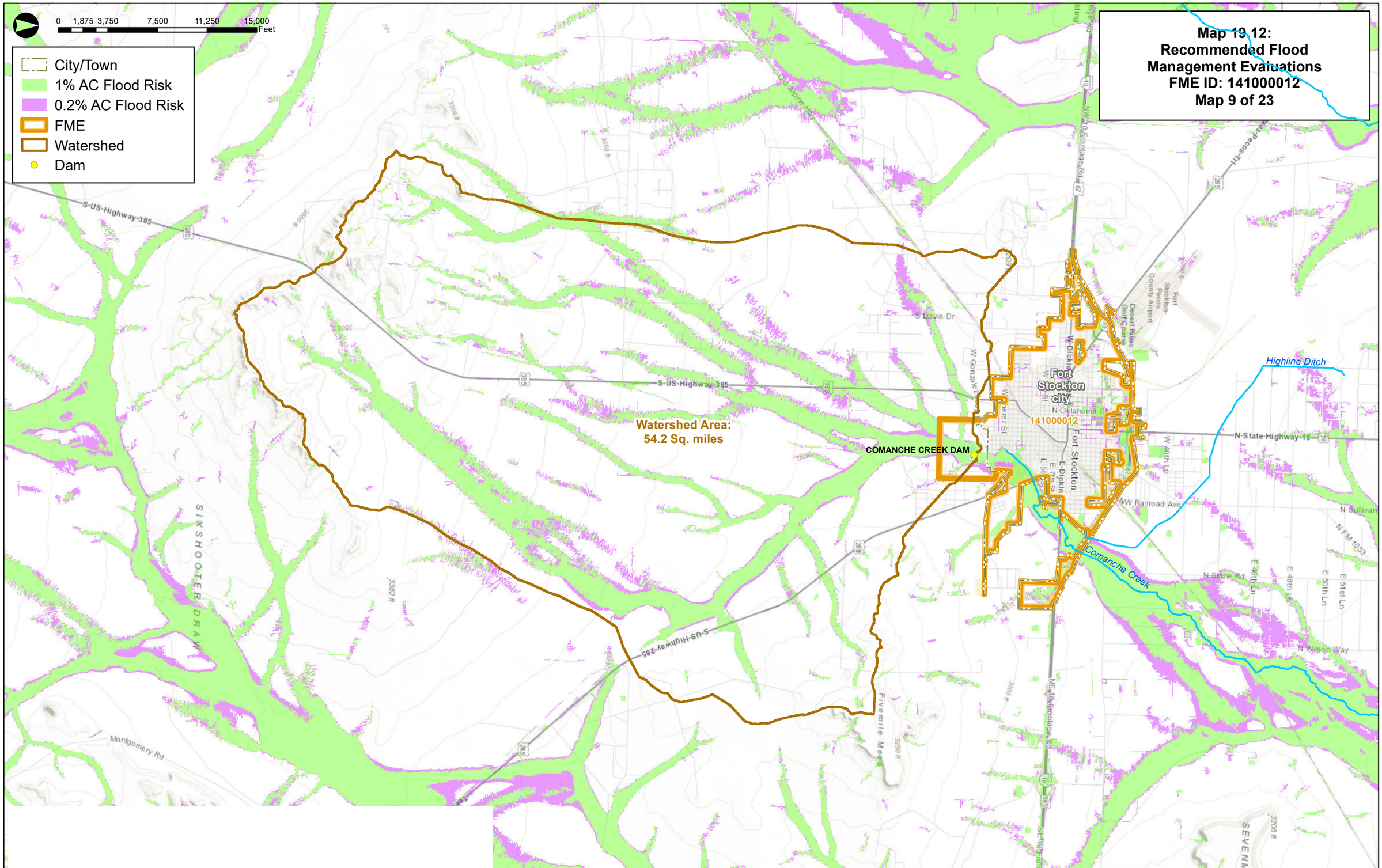


L:\DCS\Projects\WTR\60660436_RGCOG_Region_14_RFP\900_CAD_GIS\920_929_GIS_Graphics\03_Working_Data_and_MXDs\2_Revised_RFP_Submittal_Staging\FinalData\StaticMaps\Map19_2_Ch5_RecommendedFME_Mapbook.mxd psk

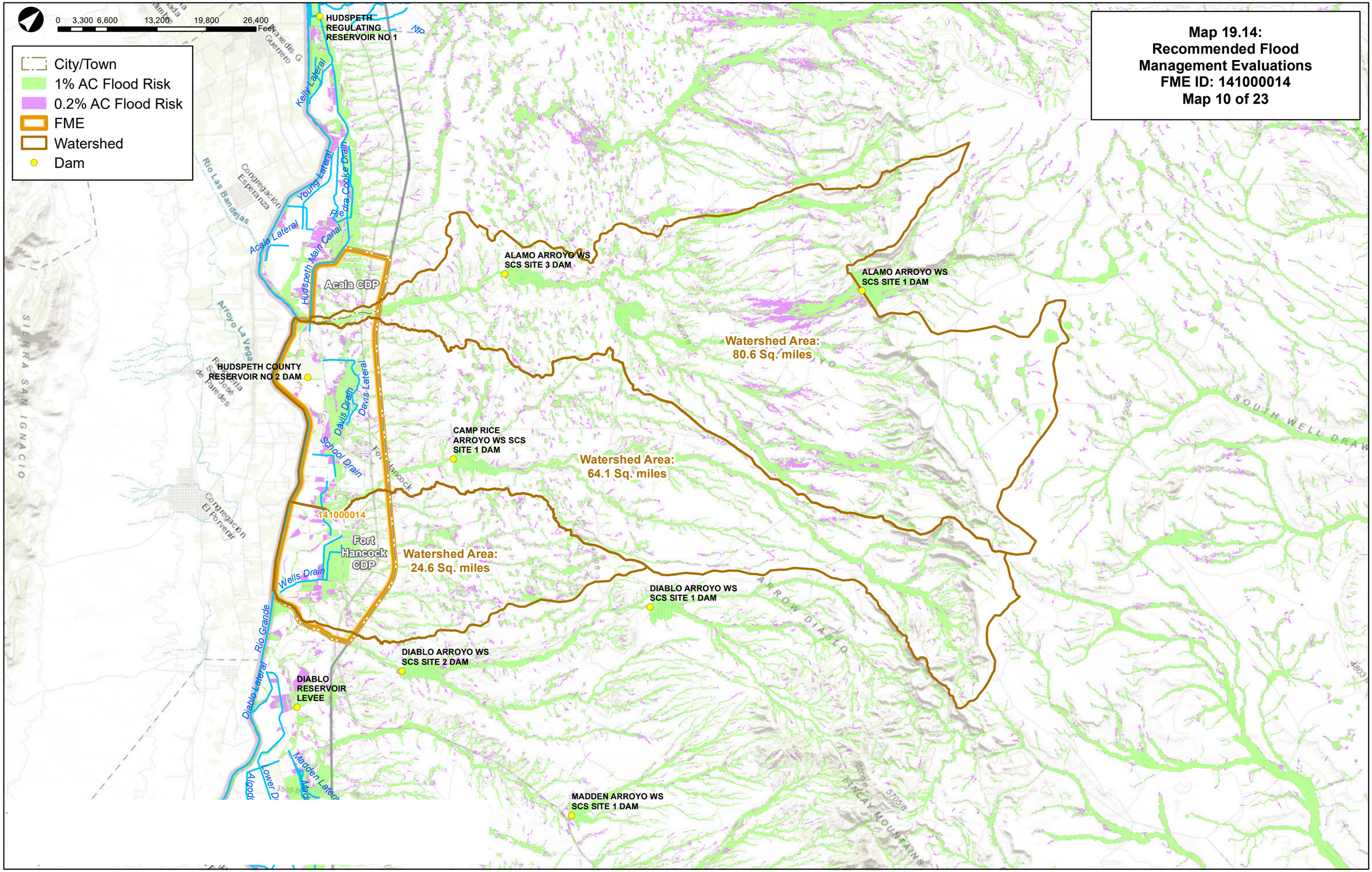


L:\DCS\Projects\WTR\60660436_RGCOG_Region_14_RFP\900_CAD_GIS\920_929_GIS_Graphics\03_Working_Data_and_MXDs\2_Revised_RFP_Submittal_Staging\FinalData\StaticMaps\Map19_2_Ch5_RecommendedFME_Mapbook.mxd psk

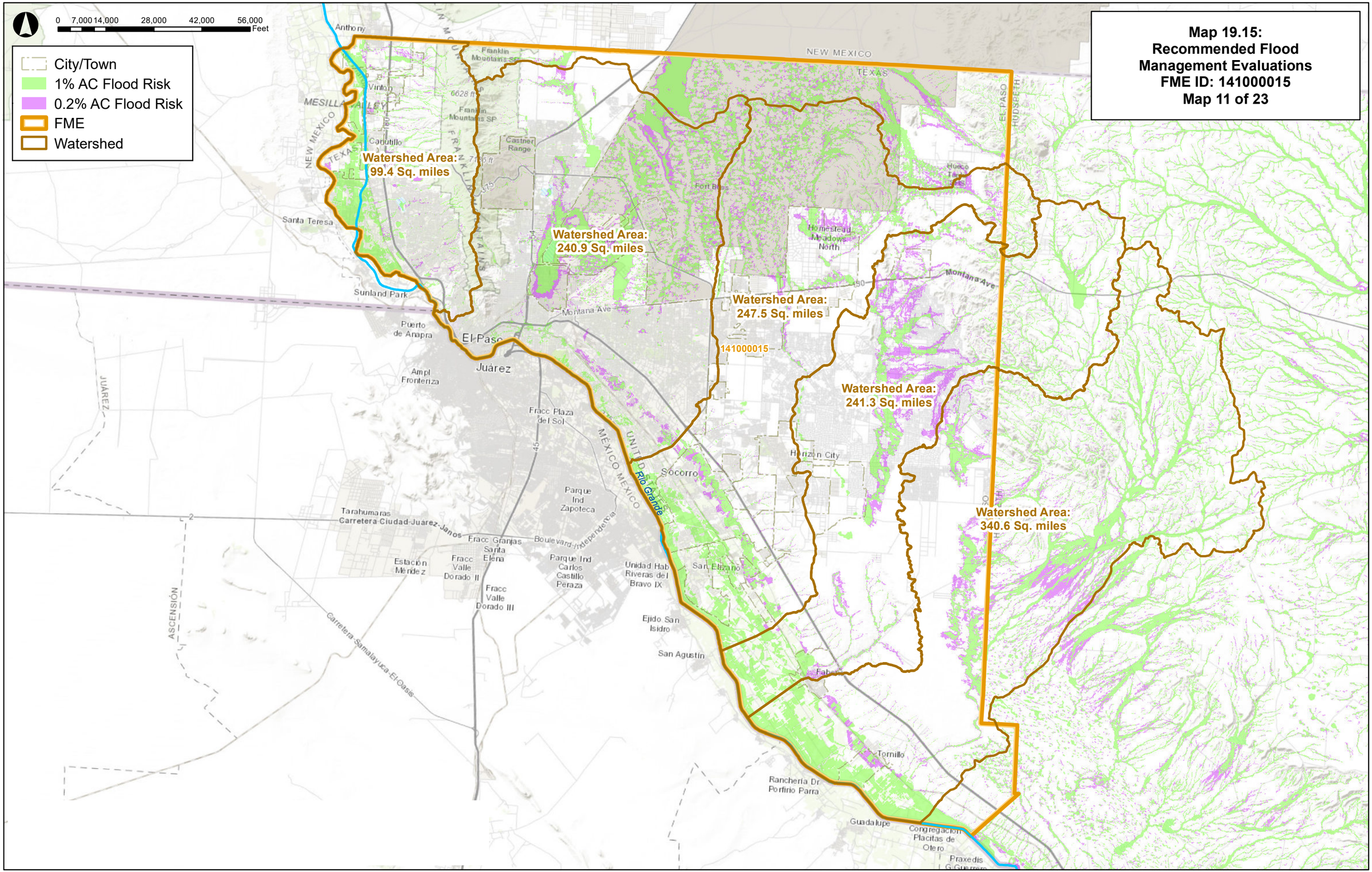


L:\DCS\Projects\WTR\60660436_RGCOG_Region_14_RFP\900_CAD_GIS\920_929_GIS_Graphics\03_Working_Data_and_MXDs\2_Revised_RFP_Submittal_Staging\FinalData\StaticMaps\Map19_3_Ch5_RecommendedFME_Mapbook.mxd psk

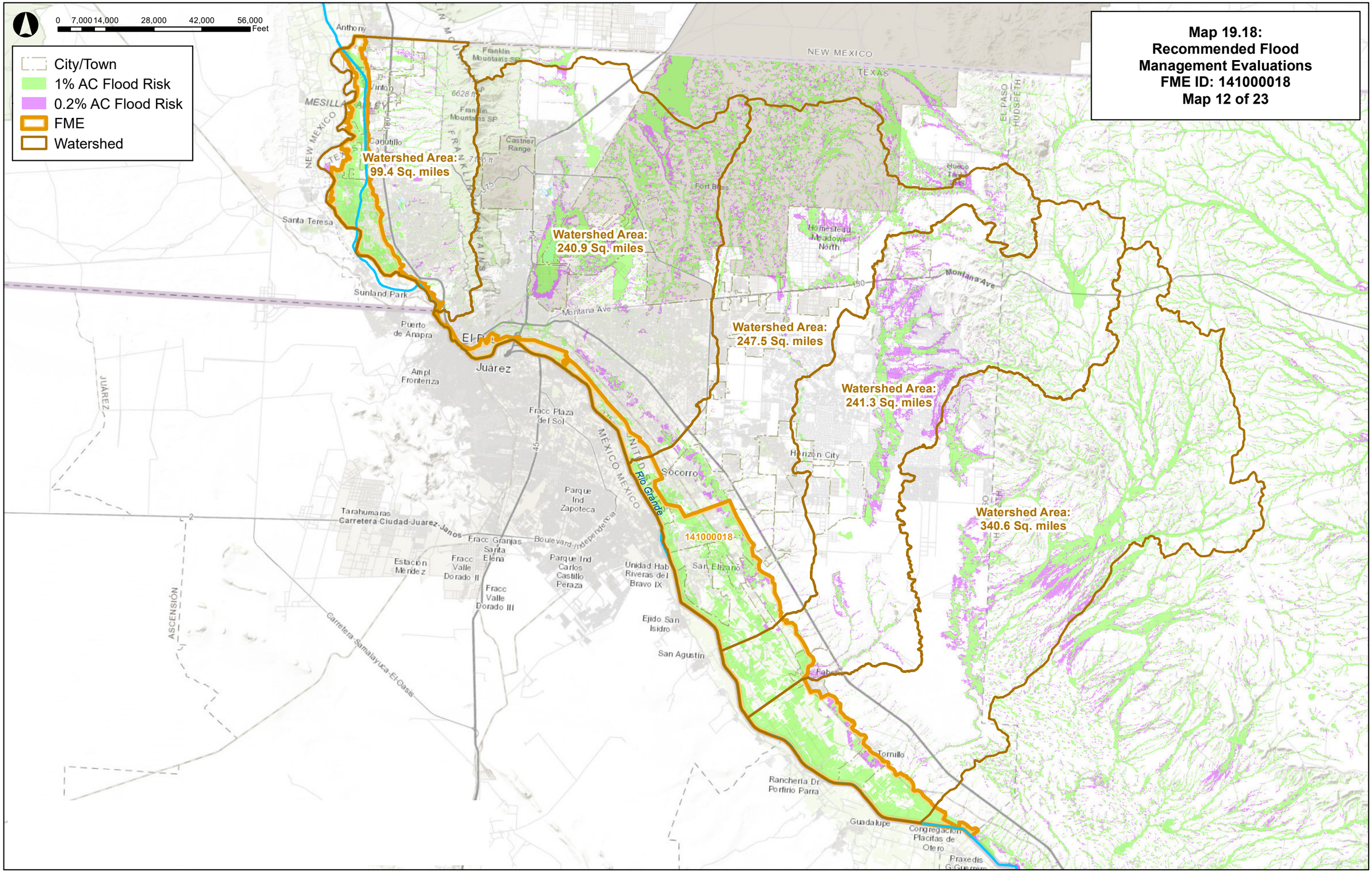


L:\DCS\Projects\WTR\60660436_RGCOG_Region_14_RFP\900_CAD_GIS\920_929_GIS_Graphics\03_Working_Data_and_MXDs\2_Revised_RFP_Submittal_Staging\FinalData\StaticMaps\Map19_3_Ch5_RecommendedFME_Mapbook.mxd psk

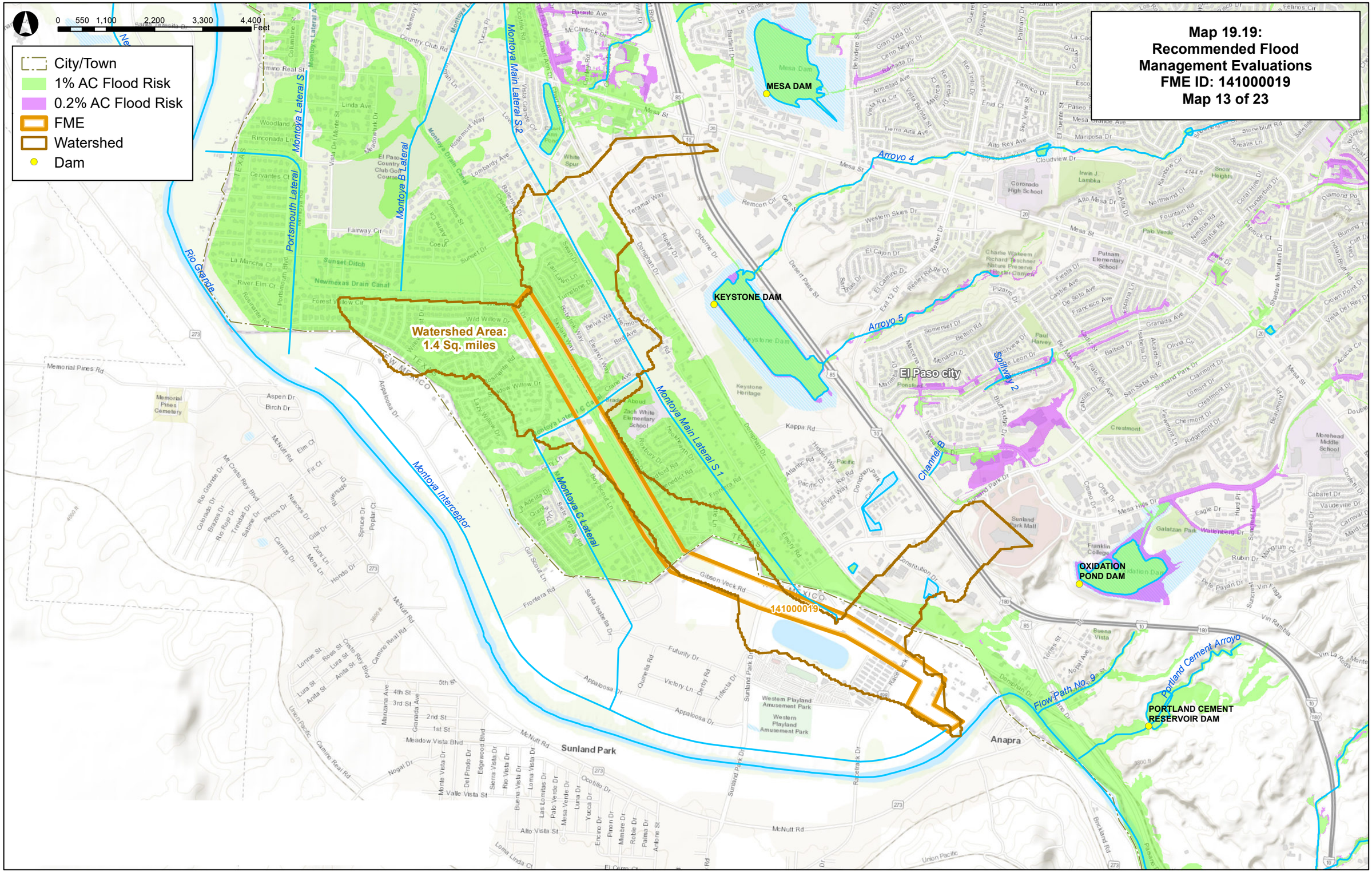


L:\DCS\Projects\WTR\60660436_RGCOG_Region_14_RFP\900_CAD_GIS\920_929_GIS_Graphics\03_Working_Data_and_MXDs\2_Revised_RFP_Submittal_Staging\FinalData\StaticMaps\Map19_2_Ch5_RecommendedFME_Mapbook.mxd psk

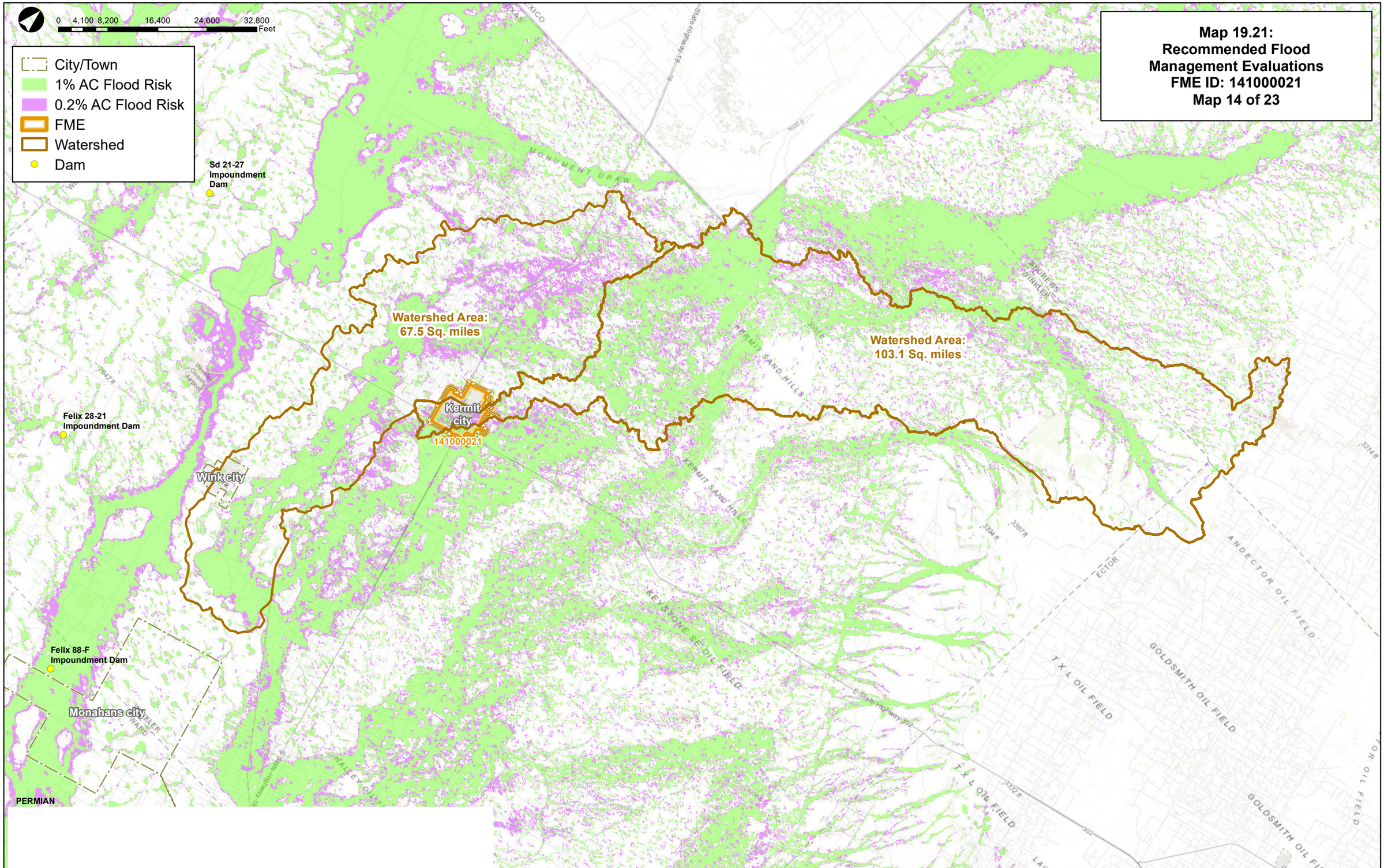


L:\DCS\Projects\WTR\60660436_RGCOG_Region_14_RFP\900_CAD_GIS\920_929_GIS_Graphics\03_Working_Data_and_MXDs\2_Revised_RFP_Submittal_Staging\FinalData\StaticMaps\Map19_2_Ch5_RecommendedFME_Mapbook.mxd psk

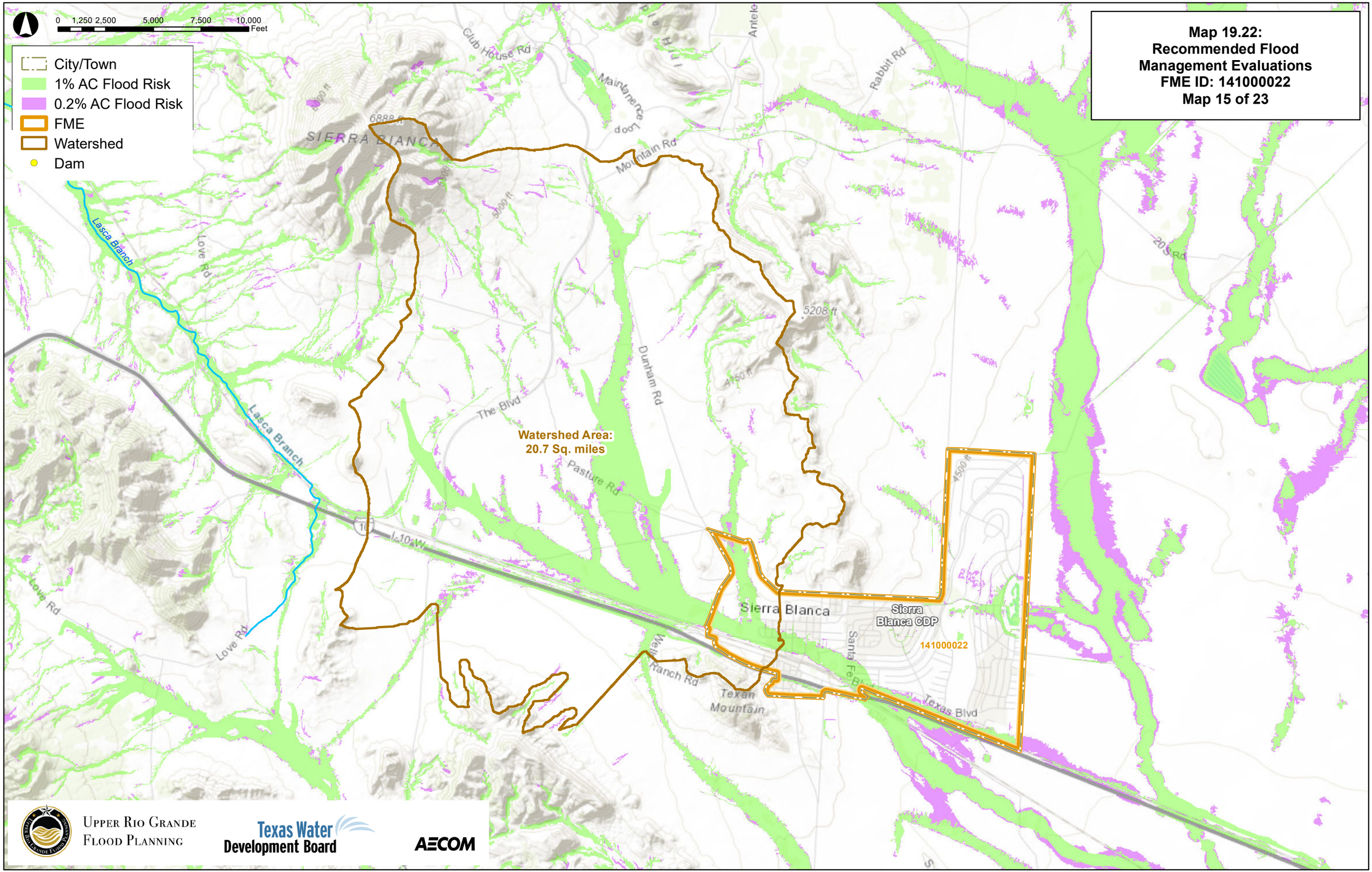


L:\DCS\Projects\WTR\60660436_RGCOG_Region_14_RFP\900_CAD_GIS\920_929_GIS_Graphics\03_Working_Data_and_MXDs\2_Revised_RFP_Submittal_Staging\FinalData\StaticMaps\Map19_2_Ch5_RecommendedFME_Mapbook.mxd psk

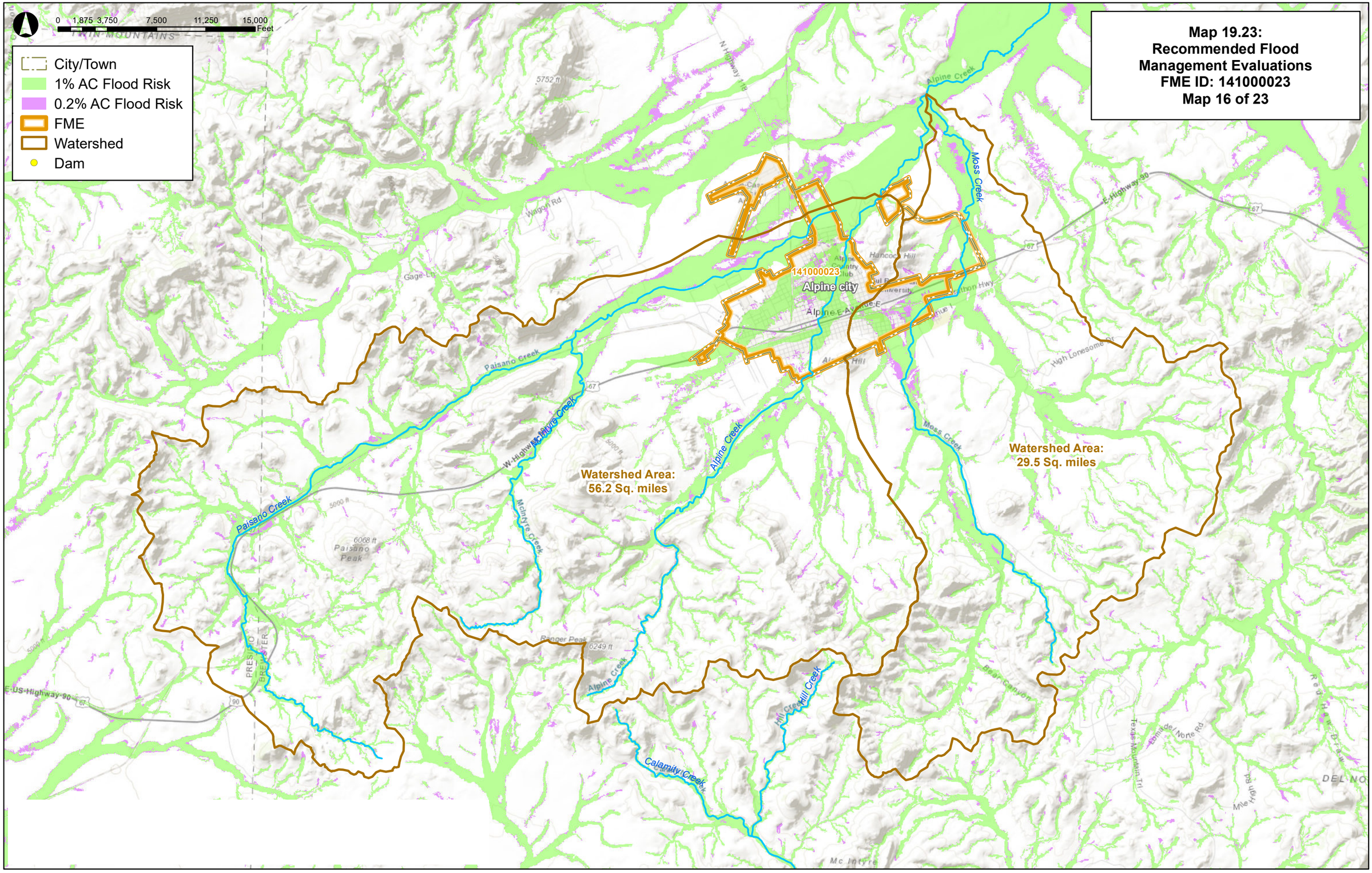


L:\DCS\Projects\WTR\60660436_RGCOG_Region_14_RFP\900_CAD_GIS\920_929_GIS_Graphics\03_Working_Data_and_MXDs\2_Revised_RFP_Submittal_Staging\FinalData\StaticMaps\Map19_2_Ch5_RecommendedFME_Mapbook.mxd psk

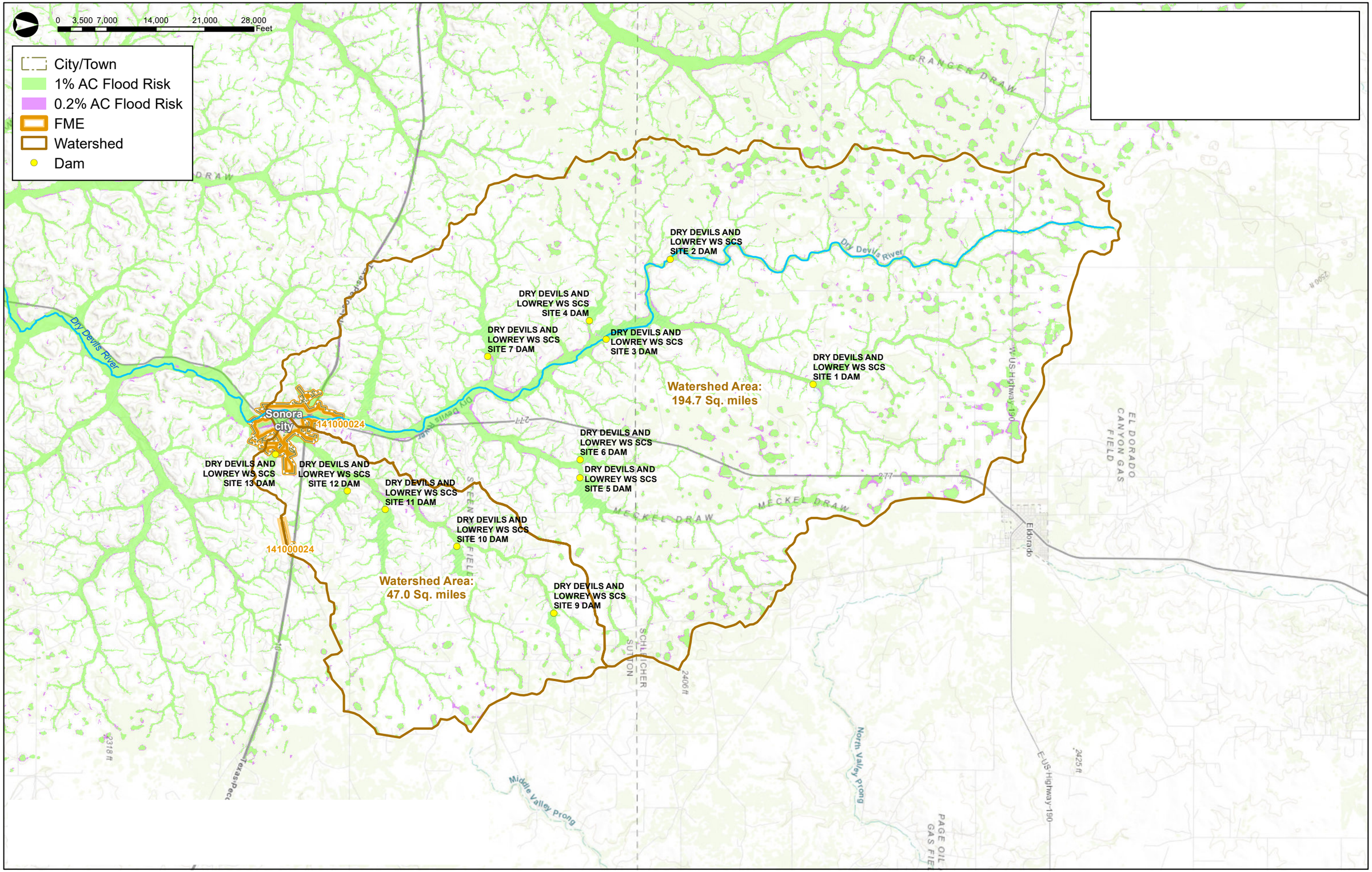


L:\DCS\Projects\WTR\60660436_RGCOG_Region_14_RFP\900_CAD_GIS\920_929_GIS_Graphics\03_Working_Data_and_MXDs\2_Revised_RFP_Submittal_Staging\FinalData\StaticMaps\Map19_2_Ch5_RecommendedFME_Mapbook.mxd psk

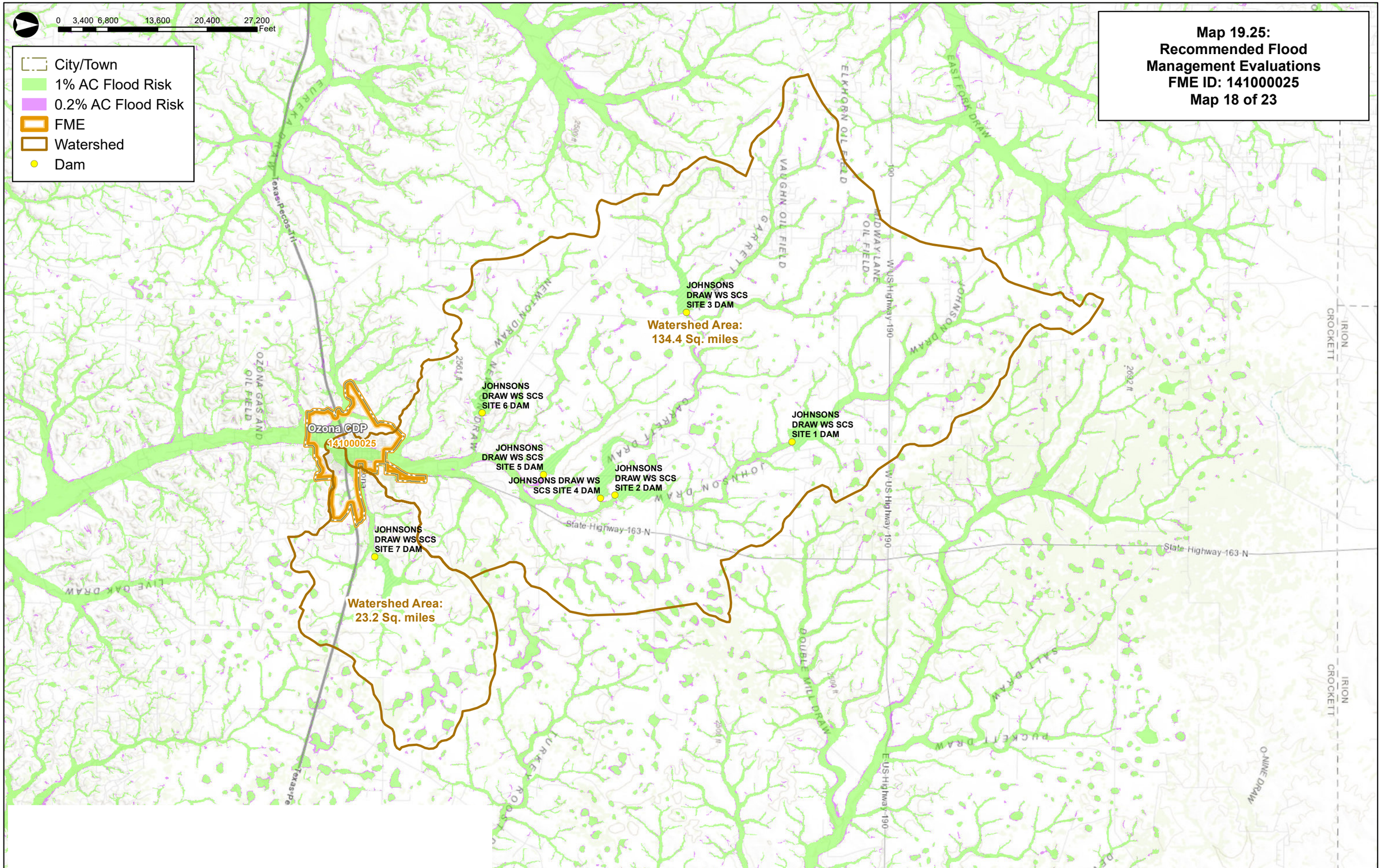


L:\DCS\Projects\WTR\60660436_RGCOG_Region_14_RFP\900_CAD_GIS\920_929_GIS_Graphics\03_Working_Data_and_MXDs\2_Revised_RFP_Submittal_Staging\FinalData\StaticMaps\Map19_2_Ch5_RecommendedFME_Mapbook.mxd psk

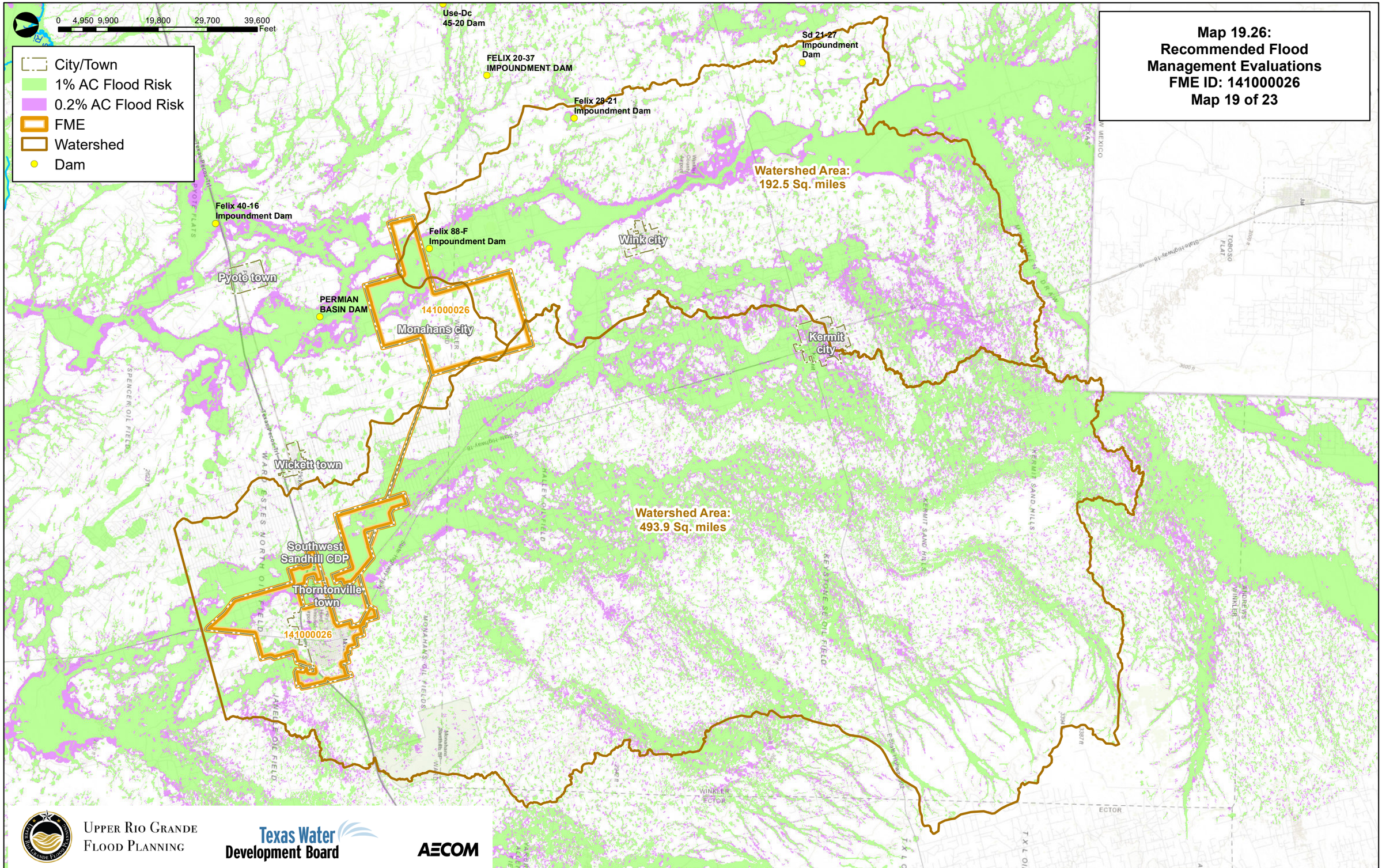


L:\DCS\Projects\WTR\60660436_RGCOG_Region_14_RFP\900_CAD_GIS\920_929_GIS_Graphics\03_Working_Data_and_MXDs\2_Revised_RFP_Submittal_Staging\FinalData\StaticMaps\Map19_2_Ch5_RecommendedFME_Mapbook.mxd psk

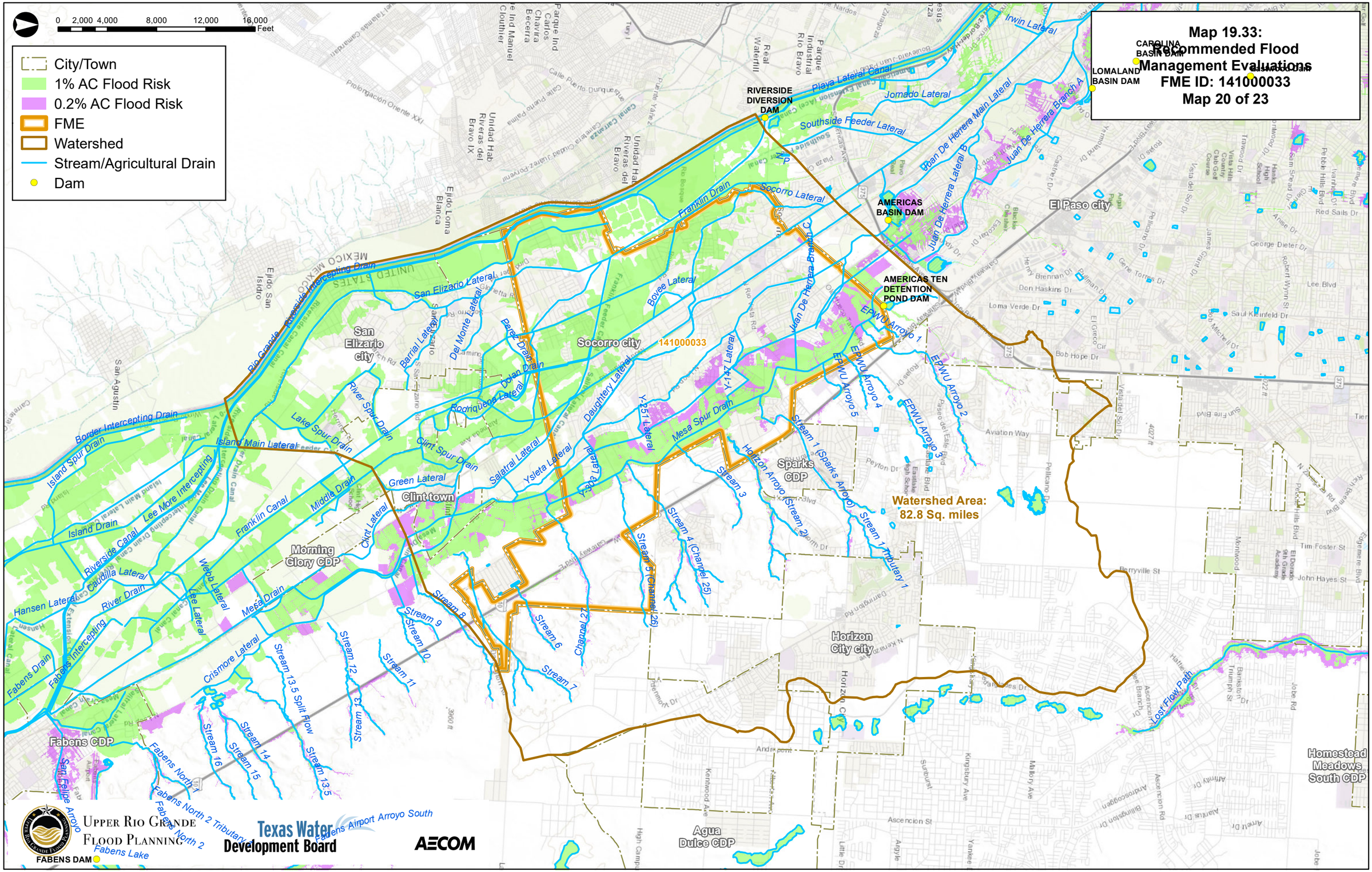


L:\DCS\Projects\WTR\60660436_RGCOG_Region_14_RFP\900_CAD_GIS\920_929_GIS_Graphics\03_Working_Data_and_MXDs\2_Revised_RFP_Submittal_Staging\FinalData\StaticMaps\Map19_2_Ch5_RecommendedFME_Mapbook.mxd psk

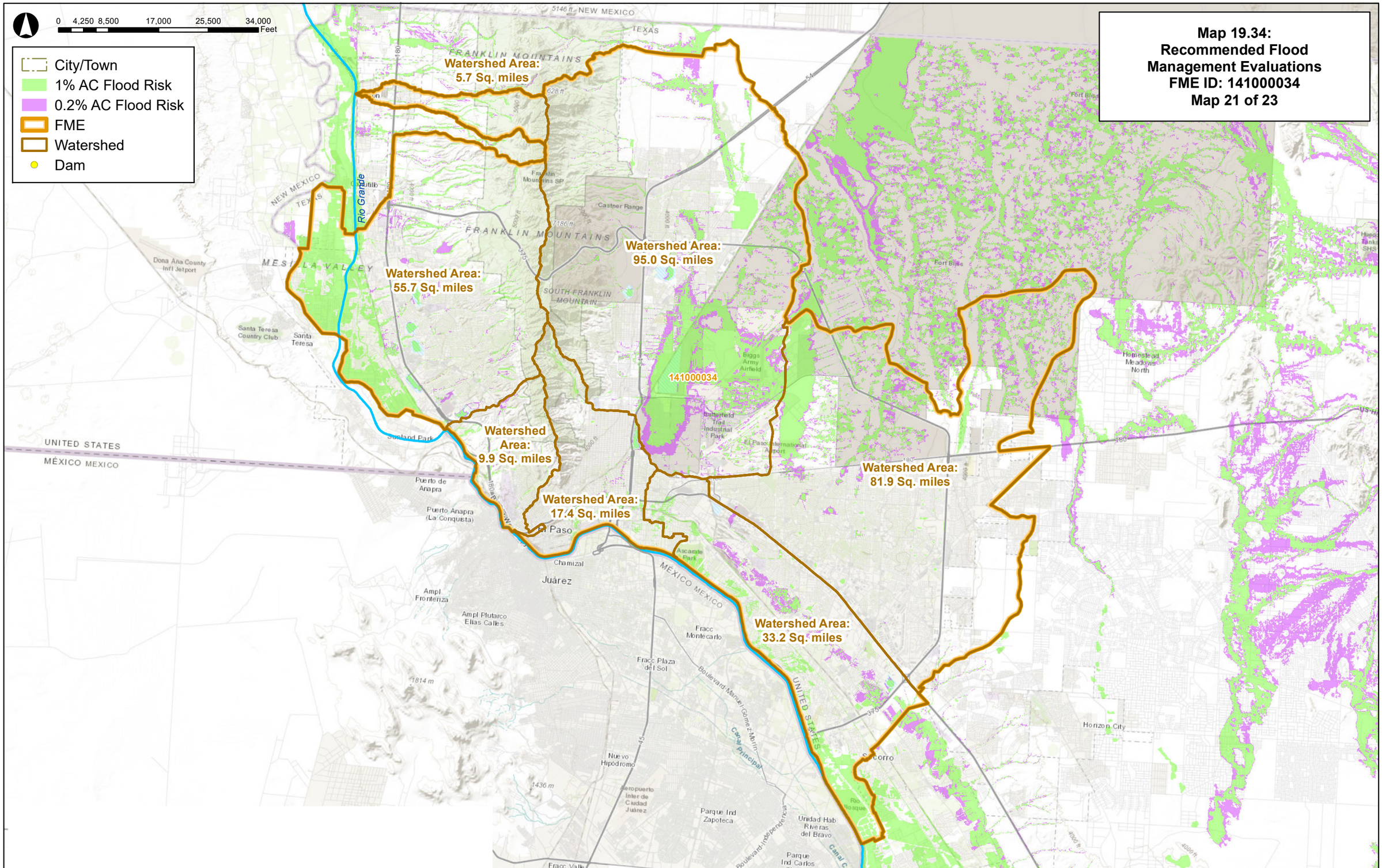


L:\DCS\Projects\WTR\60660436_RGCOG_Region_14_RFP\900_CAD_GIS\920_929_GIS_Graphics\03_Working_Data_and_MXDs\2_Revised_RFP_Submittal_Staging\FinalData\StaticMaps\Map19_1_Ch5_RecommendedFME_Mapbook.mxd psk

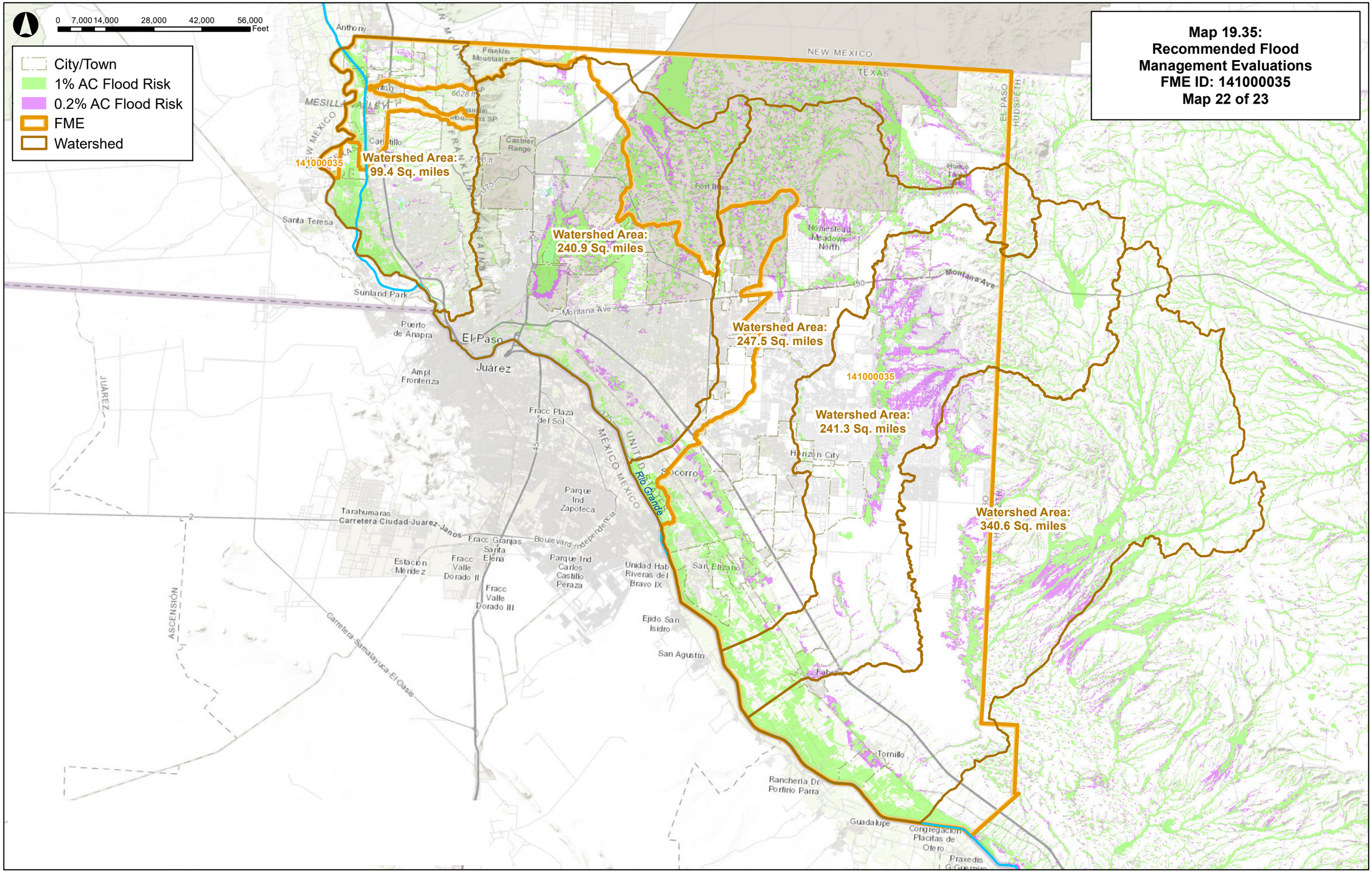


L:\DCS\Projects\WTR\60660436_RGCOG_Region_14_RFP\900_CAD_GIS\920_929_GIS_Graphics\03_Working_Data_and_MXDs\2_Revised_RFP_Submittal_Staging\FinalData\StaticMaps\Map19_3_Ch5_RecommendedFME_Mapbook.mxd psk

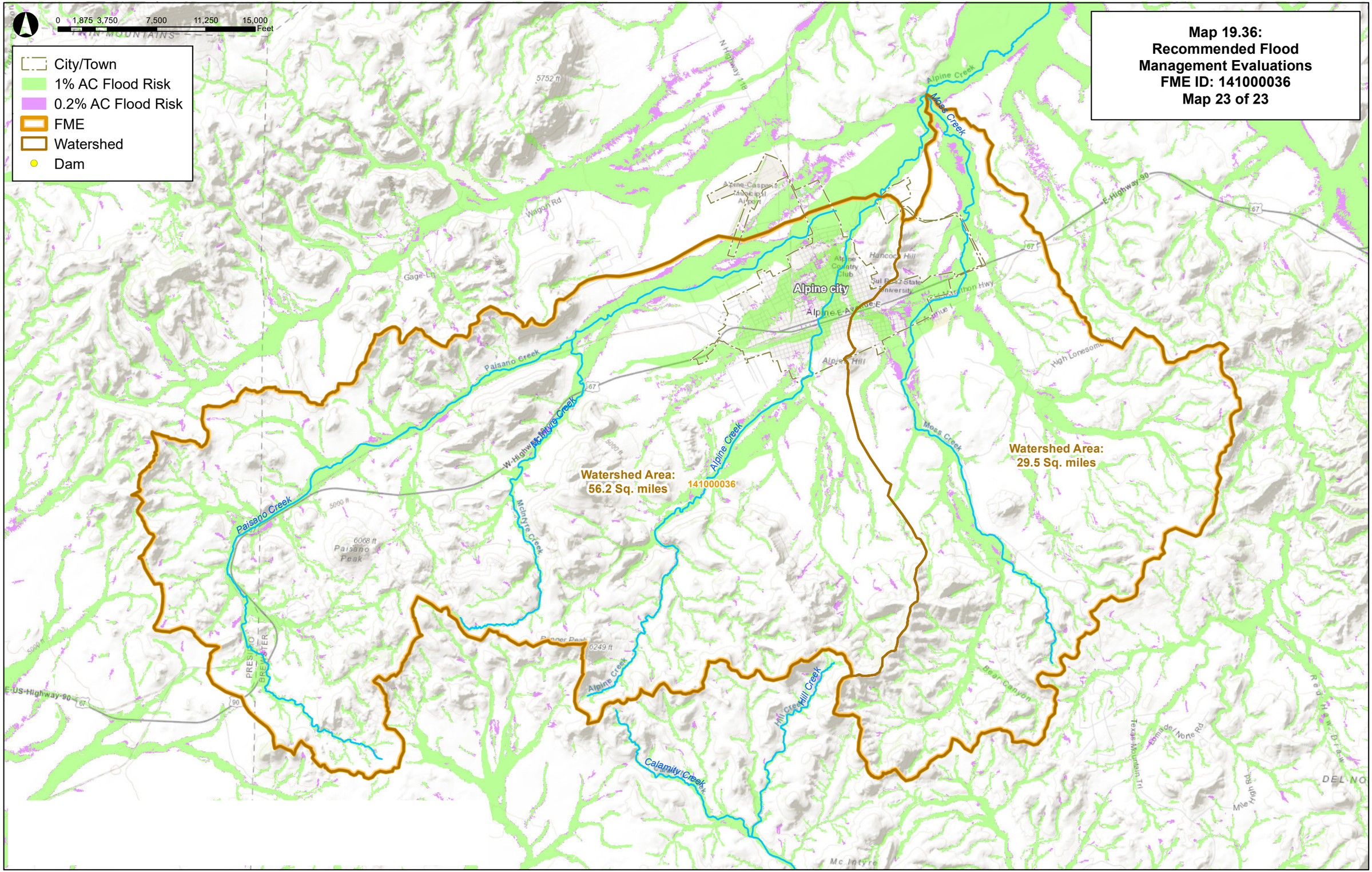


L:\DCS\Projects\WTR\60660436_RGCOG_Region_14_RFP\900_CAD_GIS\920_929_GIS_Graphics\03_Working_Data_and_MXDs\2_Revised_RFP_Submittal_Staging\FinalData\StaticMaps\Map19_2_Ch5_RecommendedFME_Mapbook.mxd psk

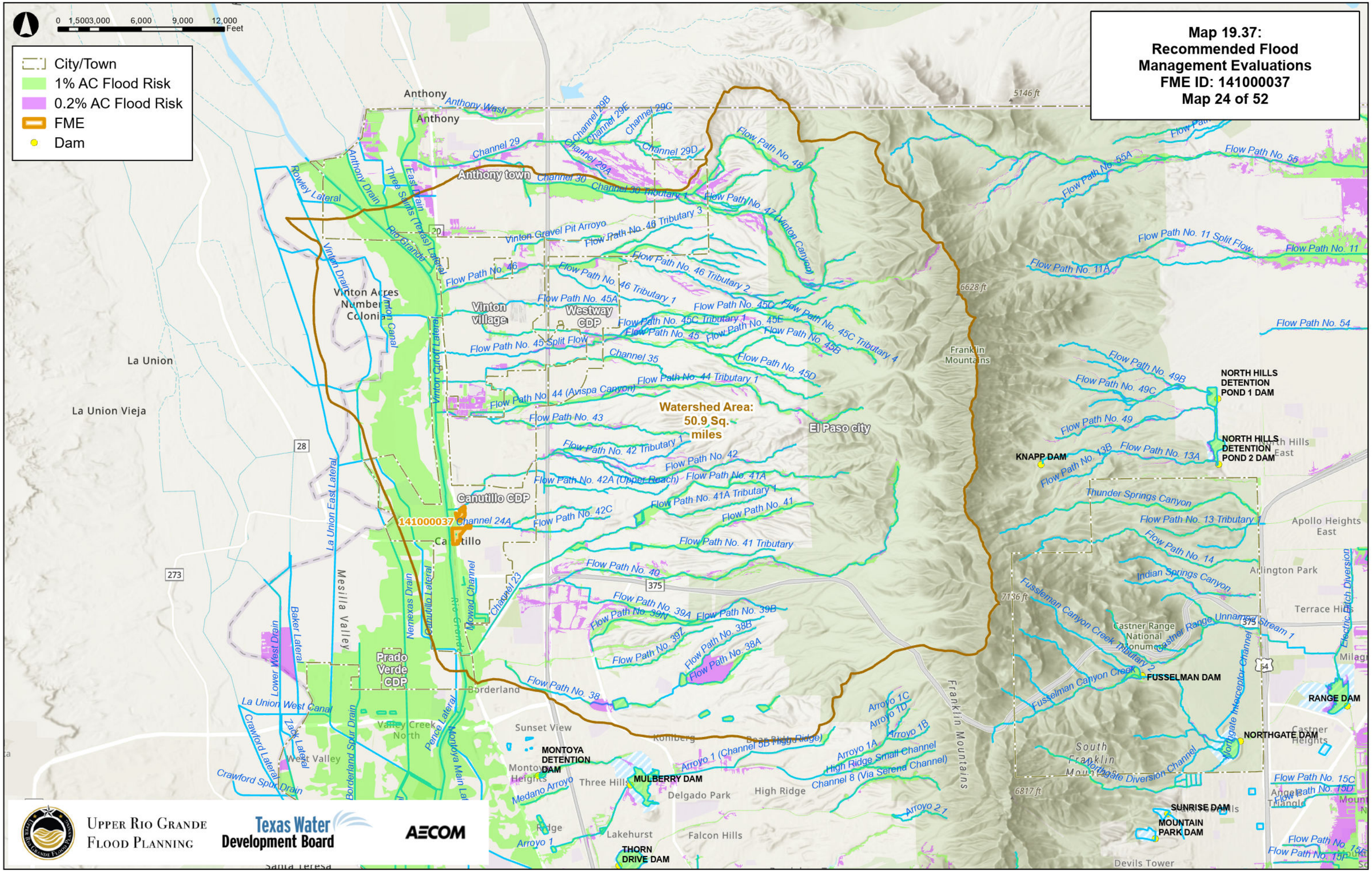


"\\na.aecomnet.com\lfs\AMER\Austin-USAUS2\DCS\Projects\WTR\60744629_Rio_Grande_Region_14_P2\900_CAD_GIS\920_GIS\Working\Map19\Map19.aprx"

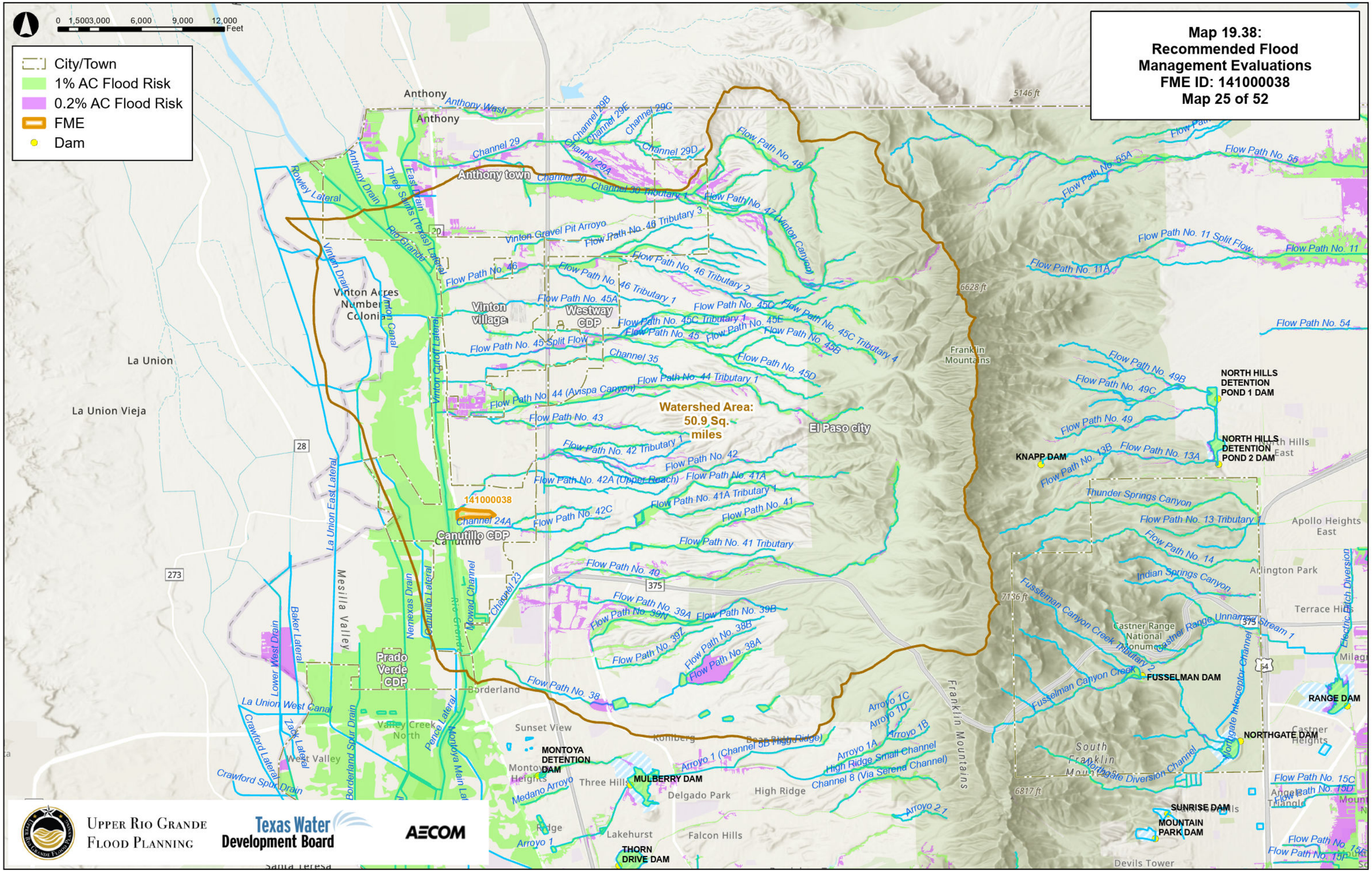


"\\na.aecomnet.com\lfs\AMER\Austin-USAUS2\DCS\Projects\WTR\60744629_Rio_Grande_Region_14_P2\900_CAD_GIS\920_GIS\Working\Map19\Map19.aprx"