Map 21: Recommended Flood Management Strategies Index Map

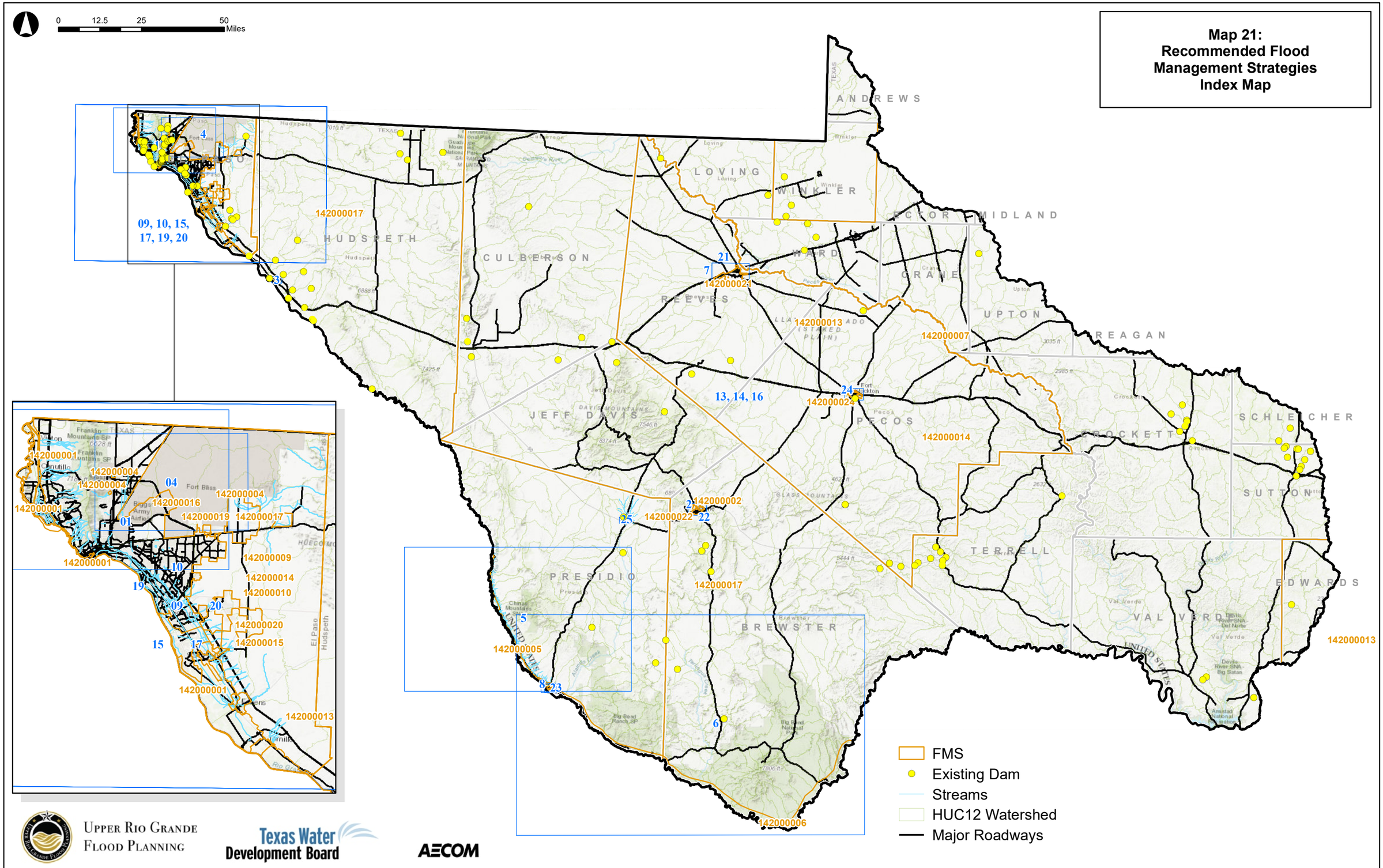

Upper Rio Grande Flood Planning

Texas Water Development Board

AECOM

L:\DCS\Projects\WTR\60660436_RGCOG_Region_14_RFP\900_CAD_GIS\920_929_GIS_Graphics\03_Working_Data_and_MXDs\0_Draft_RFP_Submittal_Staging\FinalData\StaticMaps\Map21_0_Ch5_RecommendFMS_Index.mxd psk

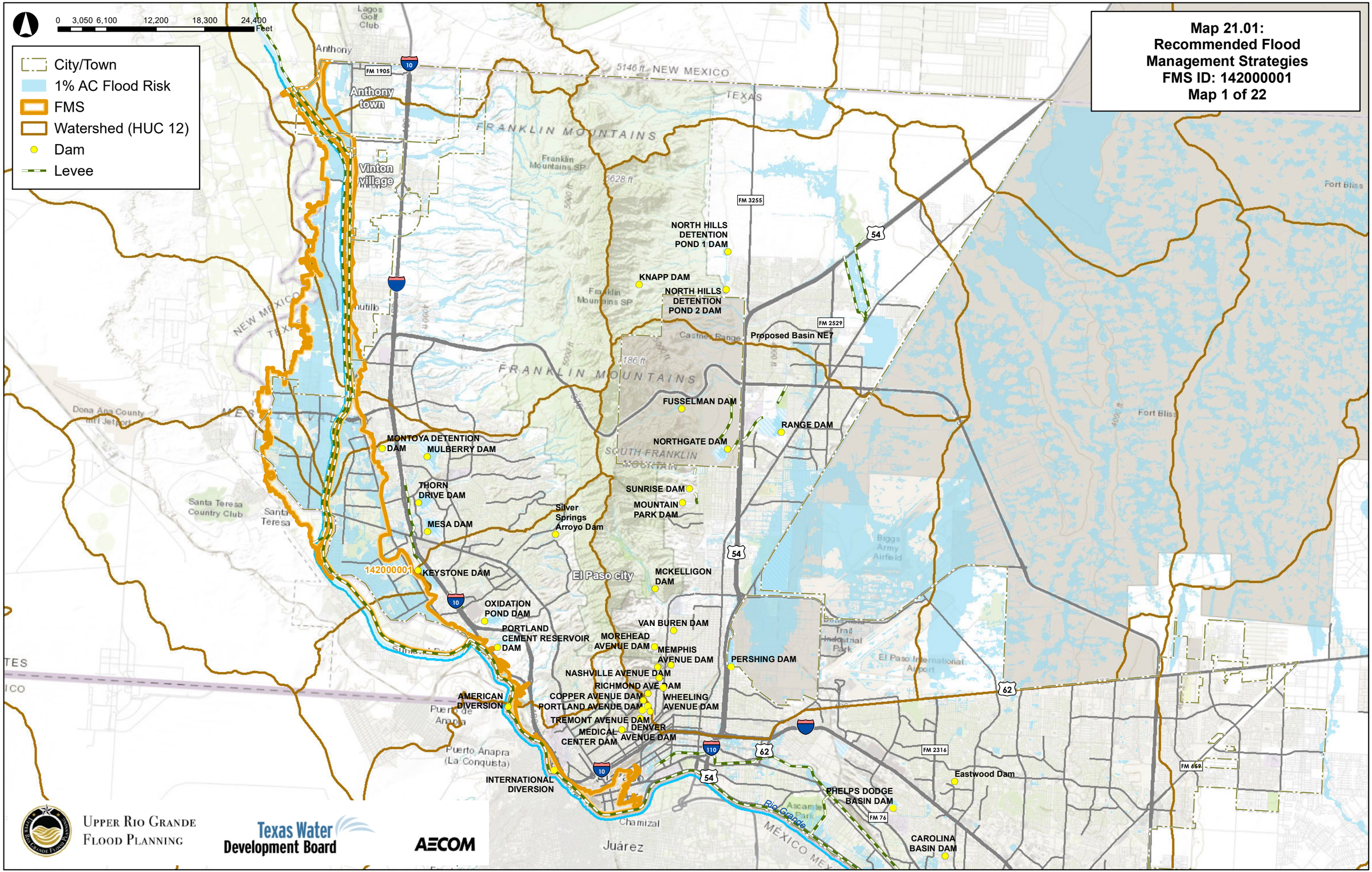

L:\DCS\Projects\WTR\60660436_RGCOG_Region_14_RFP\900_CAD_GIS\920_929_GIS_Graphics\03_Working_Data_and_MXDs\0_Draft_RFP_Submittal_Staging\FinalData\StaticMaps\Map21_1_Ch5_RecommendFMS_Mapbook.mxd psk

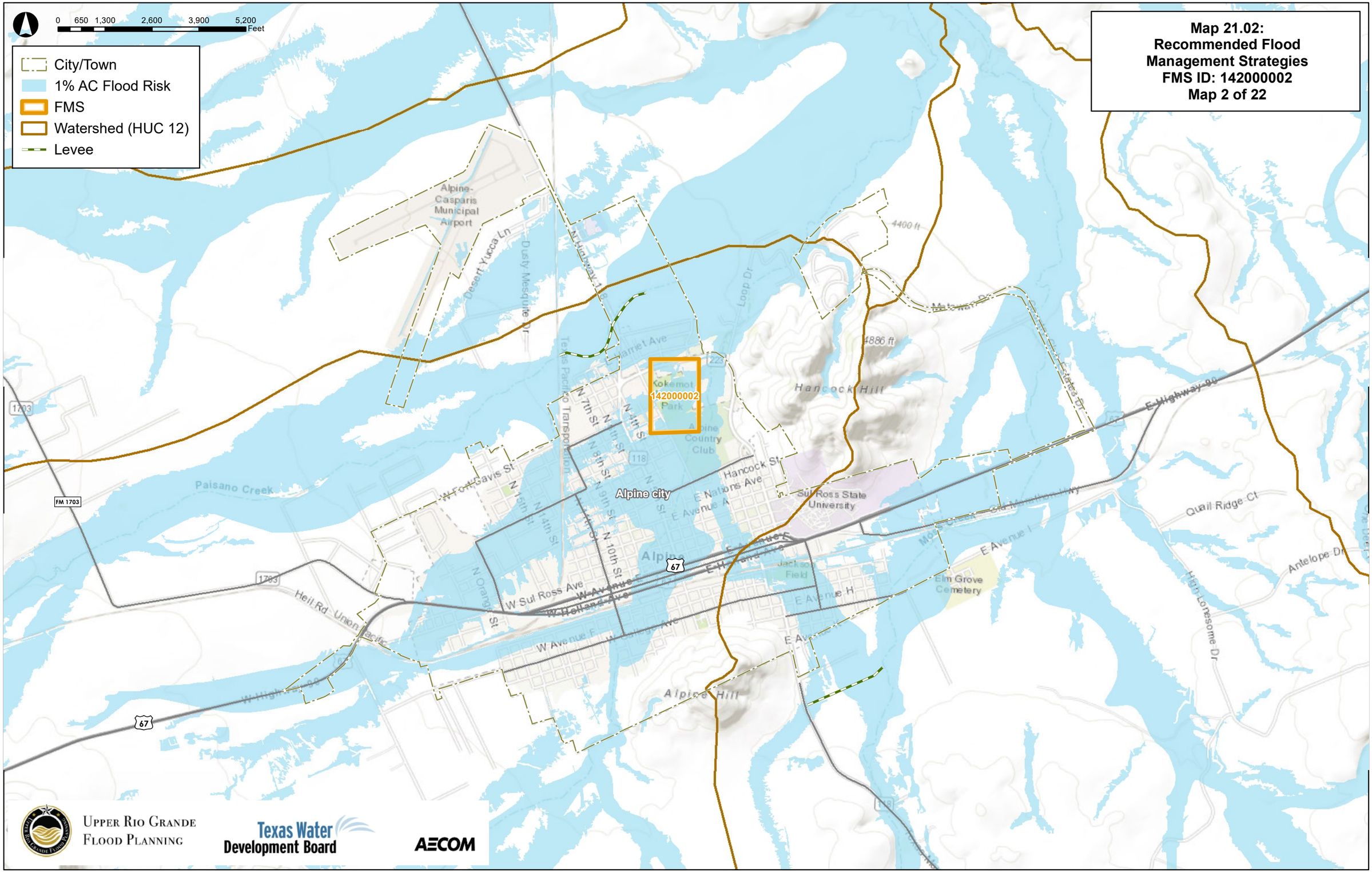

Upper Rio Grande Flood Planning

Texas Water Development Board

AECOM

L:\DCS\Projects\WTR\60660436_RGCOG_Region_14_RFP\900_CAD_GIS\920_929_GIS_Graphics\03_Working_Data_and_MXDs\0_Draft_RFP_Submittal_Staging\FinalData\StaticMaps\Map21_1_Ch5_RecommendFMS_Mapbook.mxd psk

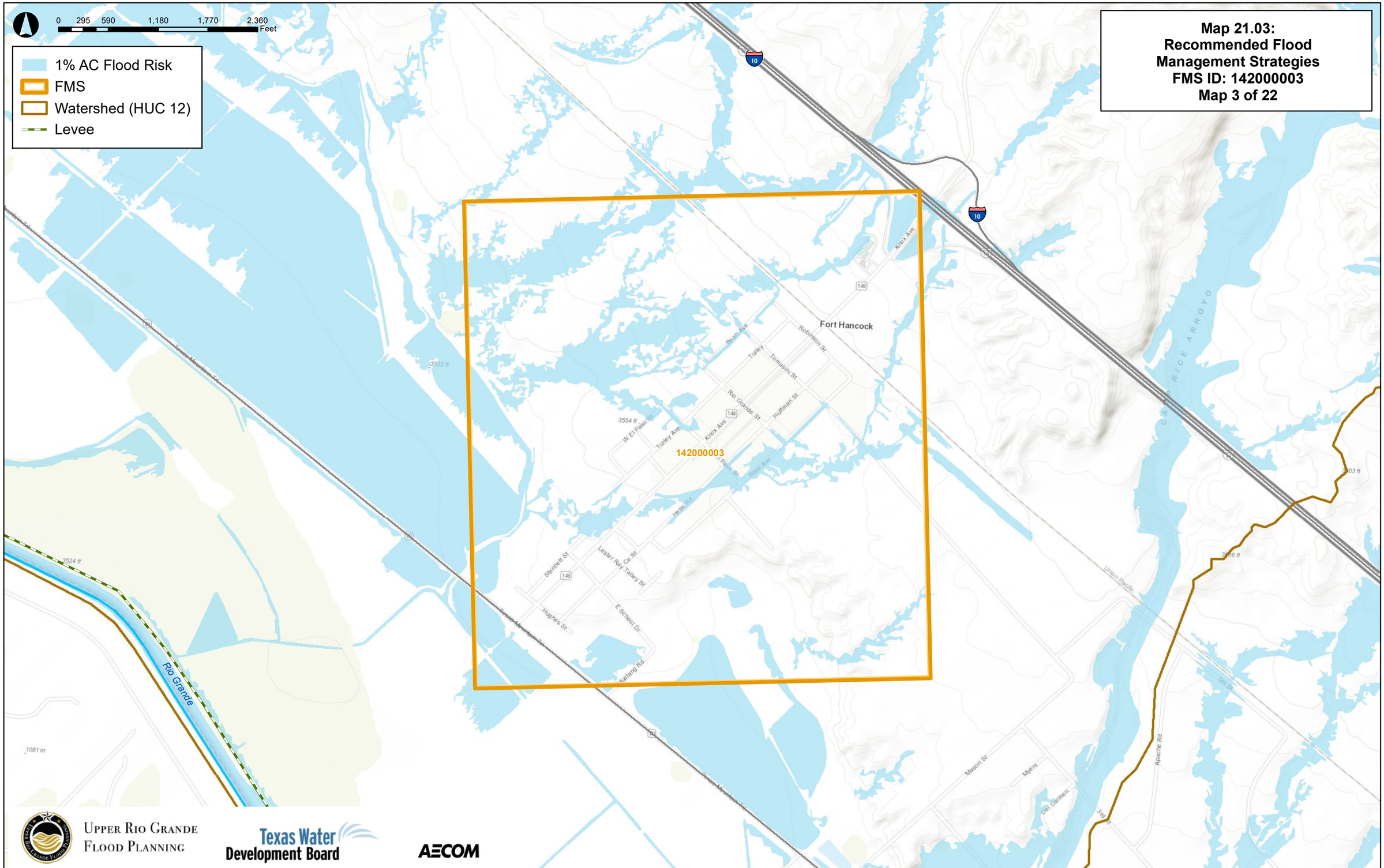

L:\DCS\Projects\WTR\60660436_RGCOG_Region_14_RFP\900_CAD_GIS\920_929_GIS_Graphics\03_Working_Data_and_MXDs\0_Draft_RFP_Submittal_Staging\FinalData\StaticMaps\Map21_1_Ch5_RecommendFMS_Mapbook.mxd psk

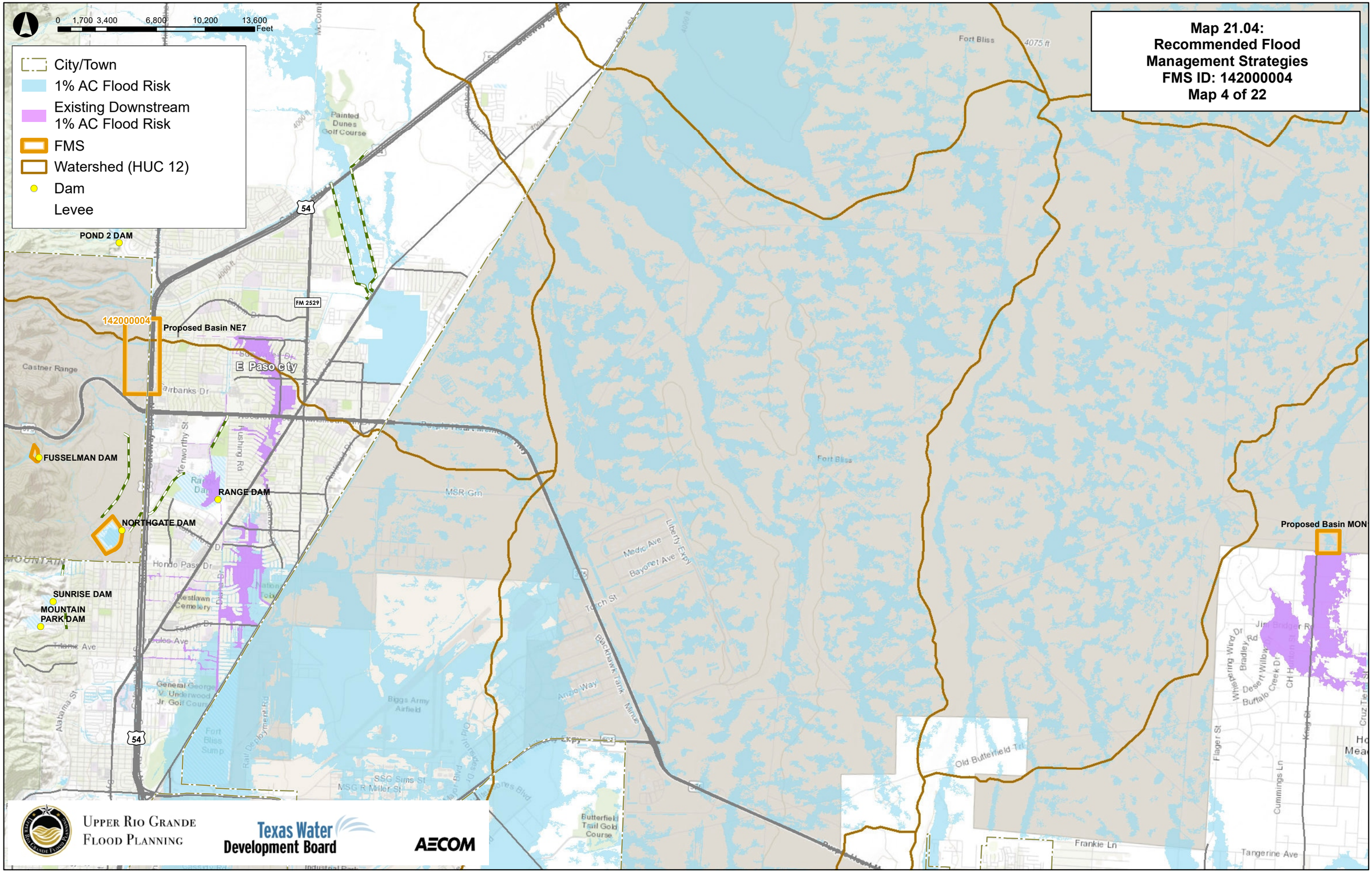

L:\DCS\Projects\WTR\60660436_RGCOG_Region_14_RFP\900_CAD_GIS\920_929_GIS_Graphics\03_Working_Data_and_MXDs\0_Draft_RFP_Submittal_Staging\FinalData\StaticMaps\Map21_1_Ch5_RecommendFMS_Mapbook.mxd psk

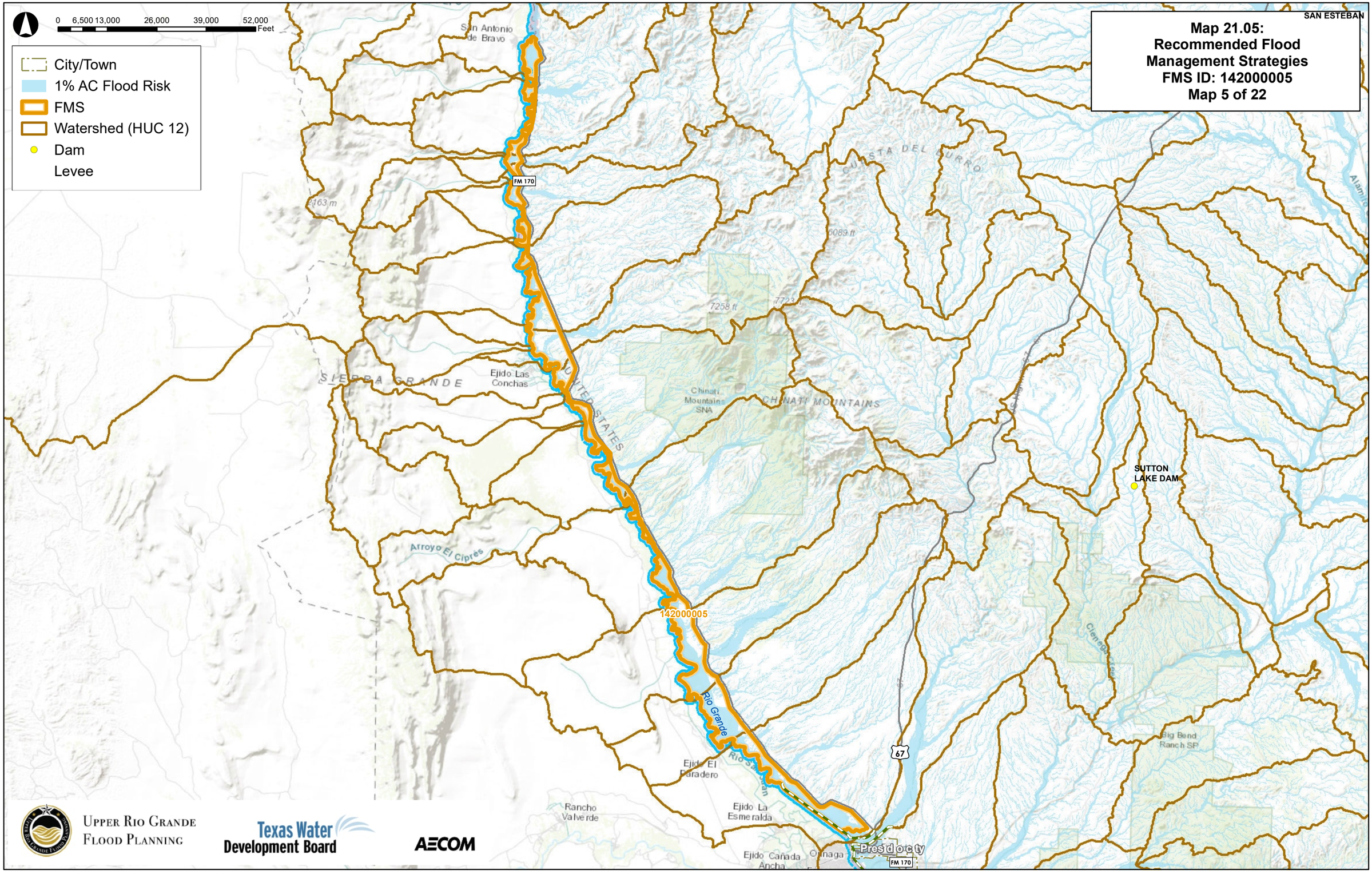

L:\DCS\Projects\WTR\60660436_RGCOG_Region_14_RFP\900_CAD_GIS\920_929_GIS_Graphics\03_Working_Data_and_MXDs\0_Draft_RFP_Submittal_Staging\FinalData\StaticMaps\Map21_1_Ch5_RecommendFMS_Mapbook.mxd psk

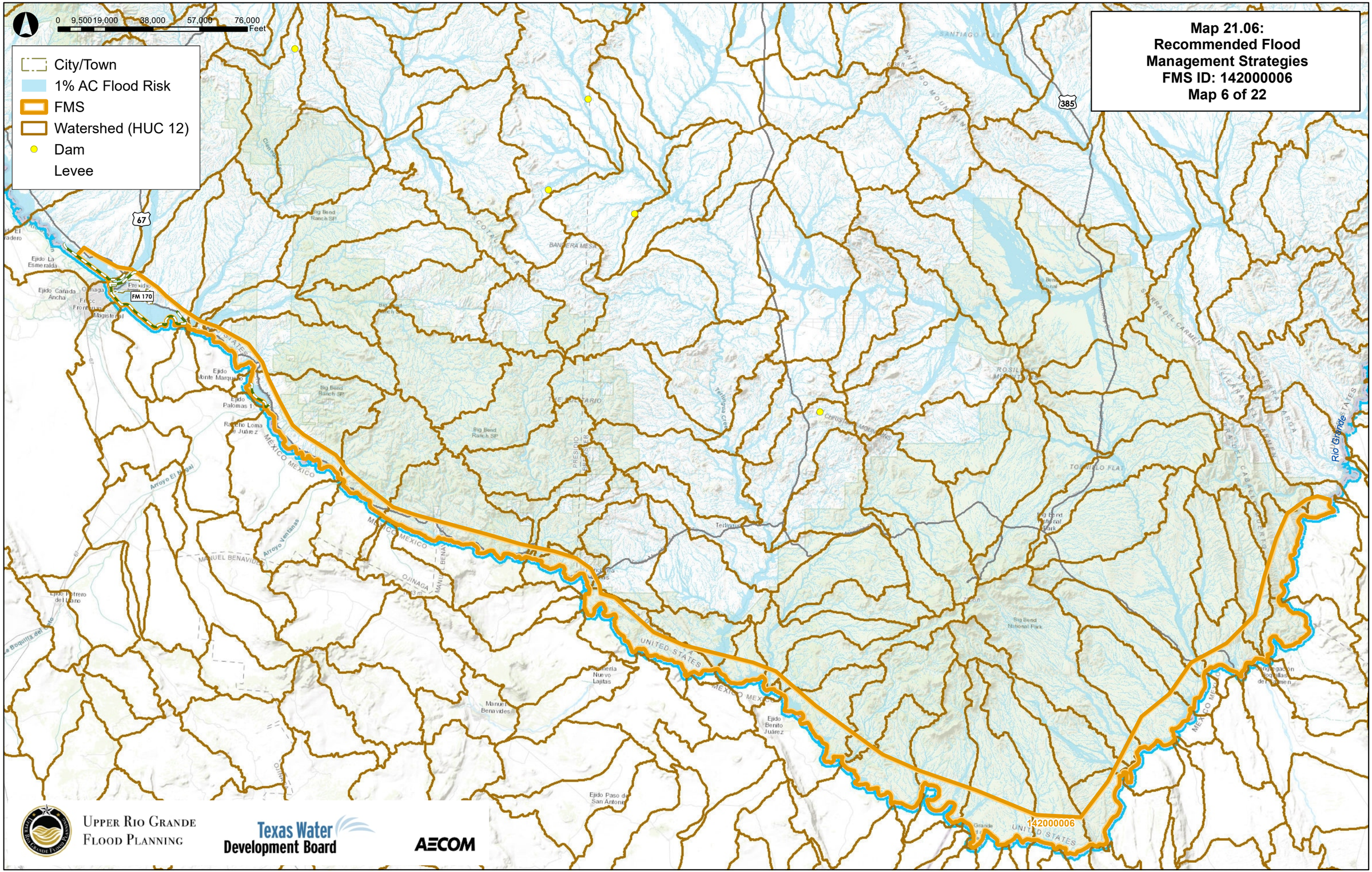

L:\DCS\Projects\WTR\60660436_RGCOG_Region_14_RFP\900_CAD_GIS\920_929_GIS_Graphics\03_Working_Data_and_MXDs\0_Draft_RFP_Submittal_Staging\FinalData\StaticMaps\Map21_1_Ch5_RecommendFMS_Mapbook.mxd psk

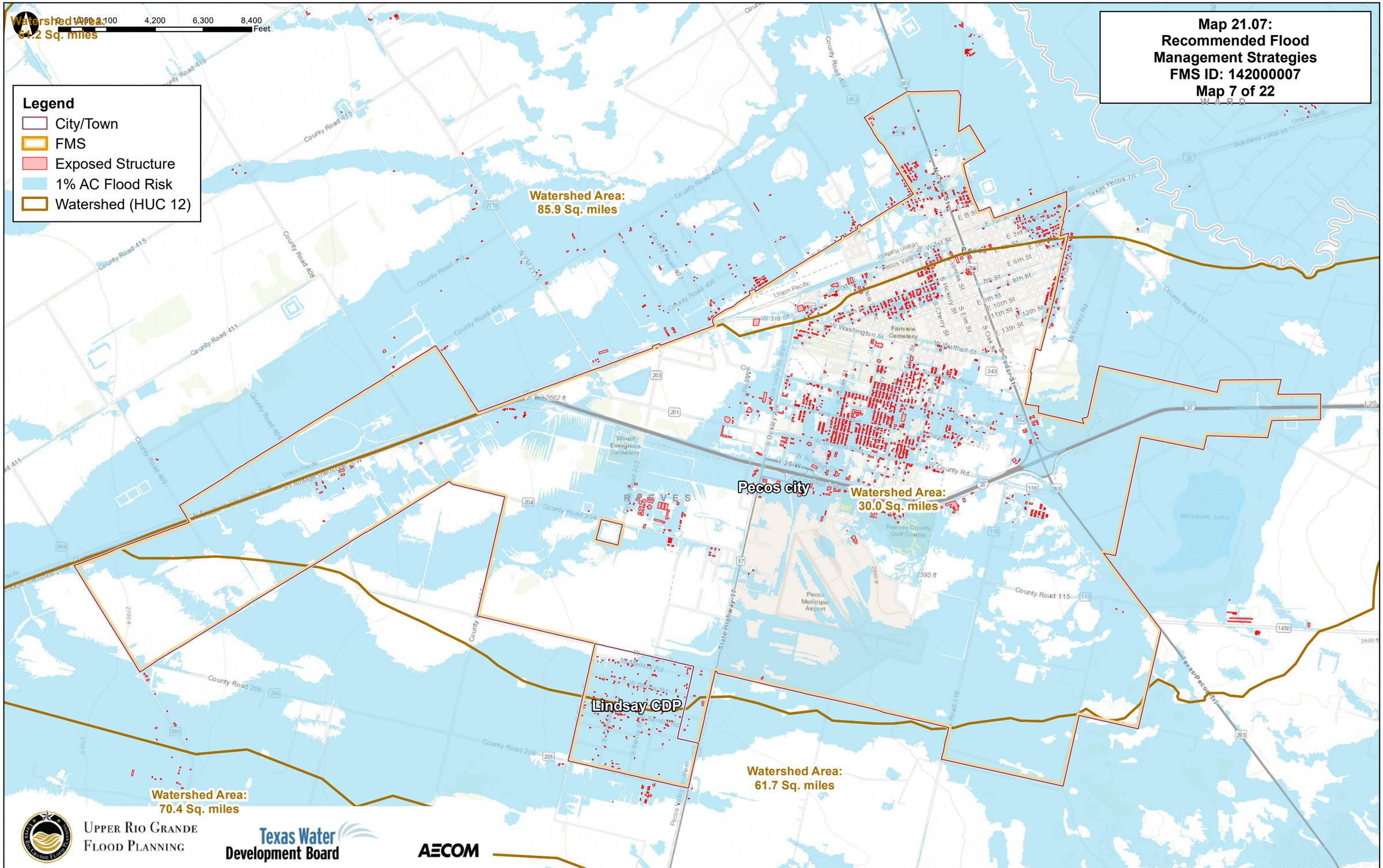

L:\DCS\Projects\WTR\60660436_RGCOG_Region_14_RFP\900_CAD_GIS\920_929_GIS_Graphics\03_Working_Data_and_MXDs\0_Draft_RFP_Submittal_Staging\FinalData\StaticMaps\Map21_2_Ch5_RecommendFMS_Mapbook.mxd psk

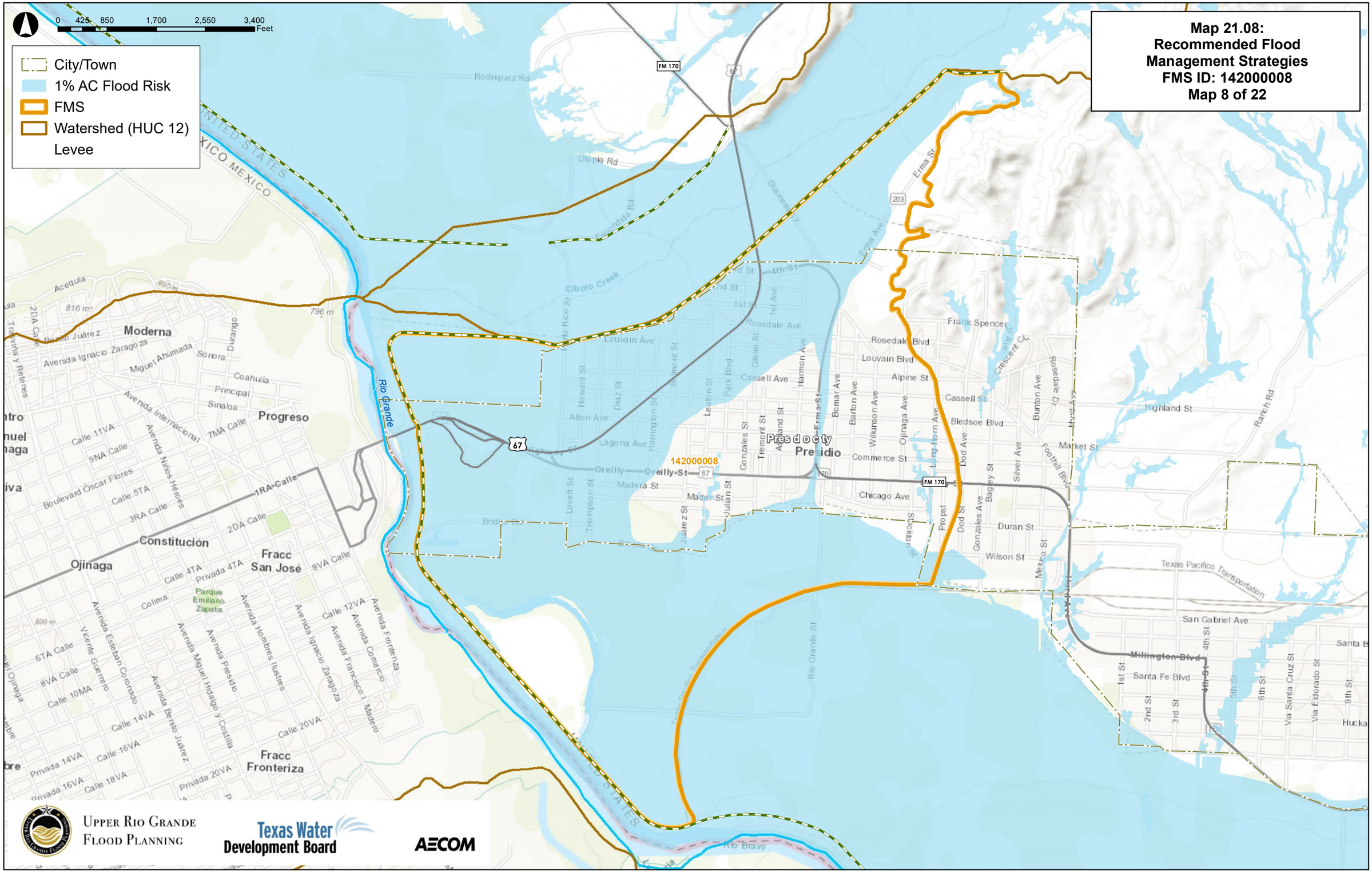

L:\DCS\Projects\WTR\60660436_RGCOG_Region_14_RFP\900_CAD_GIS\920_929_GIS_Graphics\03_Working_Data_and_MXDs\0_Draft_RFP_Submittal_Staging\FinalData\StaticMaps\Map21_1_Ch5_RecommendFMS_Mapbook.mxd psk

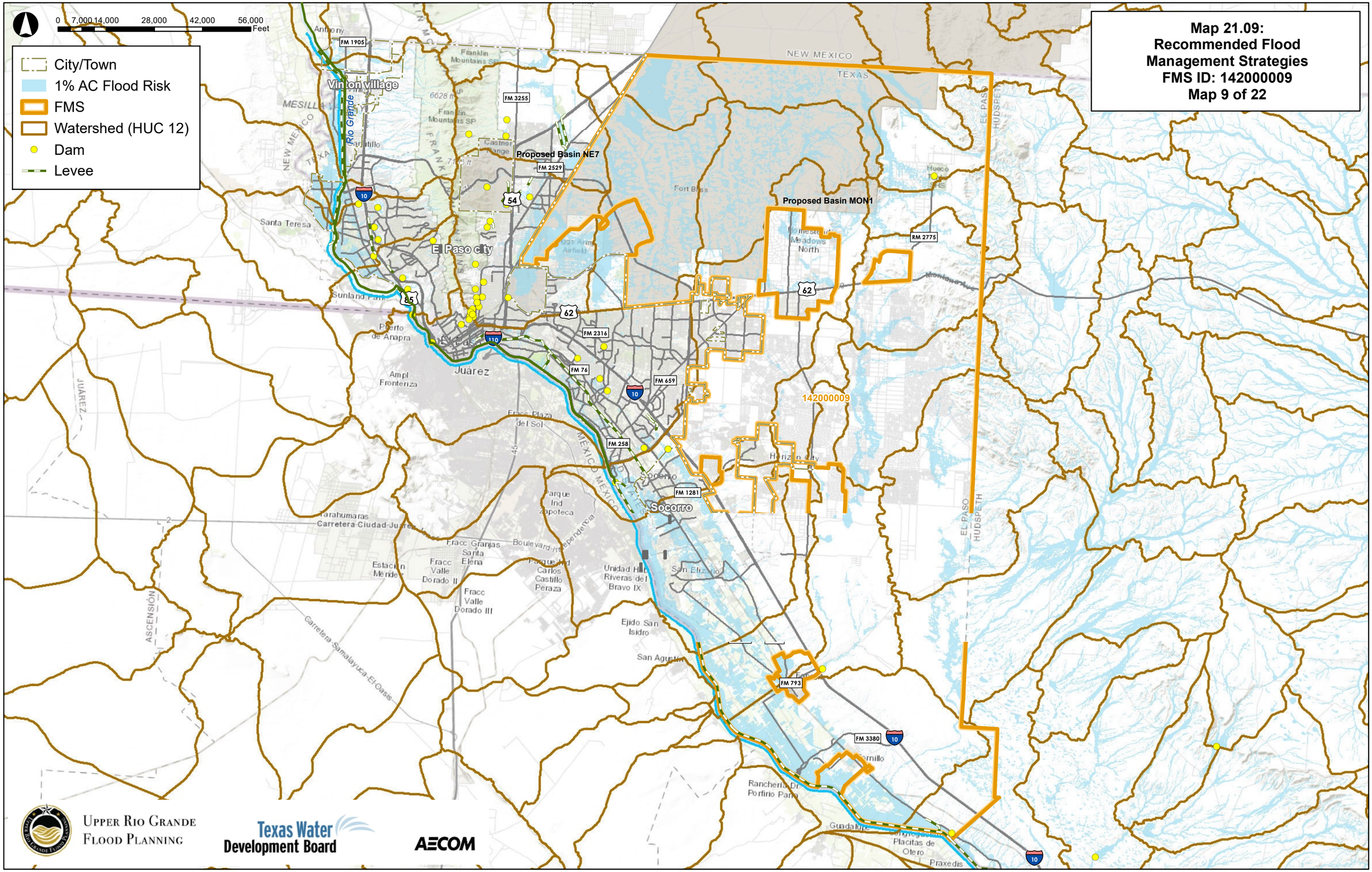

L:\DCS\Projects\WTR\60660436_RGCOG_Region_14_RFP\900_CAD_GIS\920_929_GIS_Graphics\03_Working_Data_and_MXDs\0_Draft_RFP_Submittal_Staging\FinalData\StaticMaps\Map21_1_Ch5_RecommendFMS_Mapbook.mxd psk

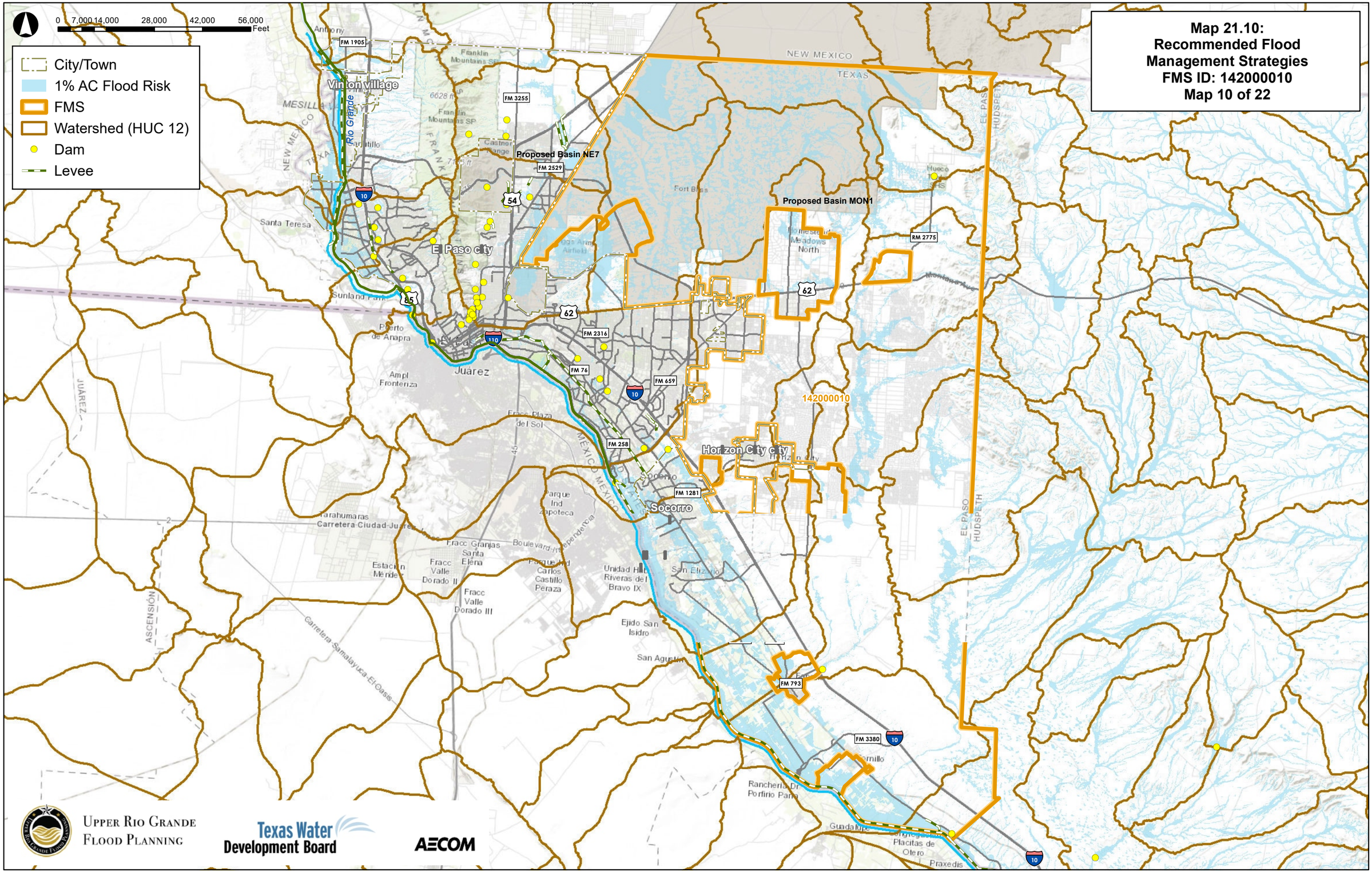

L:\DCS\Projects\WTR\60660436_RGCOG_Region_14_RFP\900_CAD_GIS\920_929_GIS_Graphics\03_Working_Data_and_MXDs\0_Draft_RFP_Submittal_Staging\FinalData\StaticMaps\Map21_1_Ch5_RecommendFMS_Mapbook.mxd psk

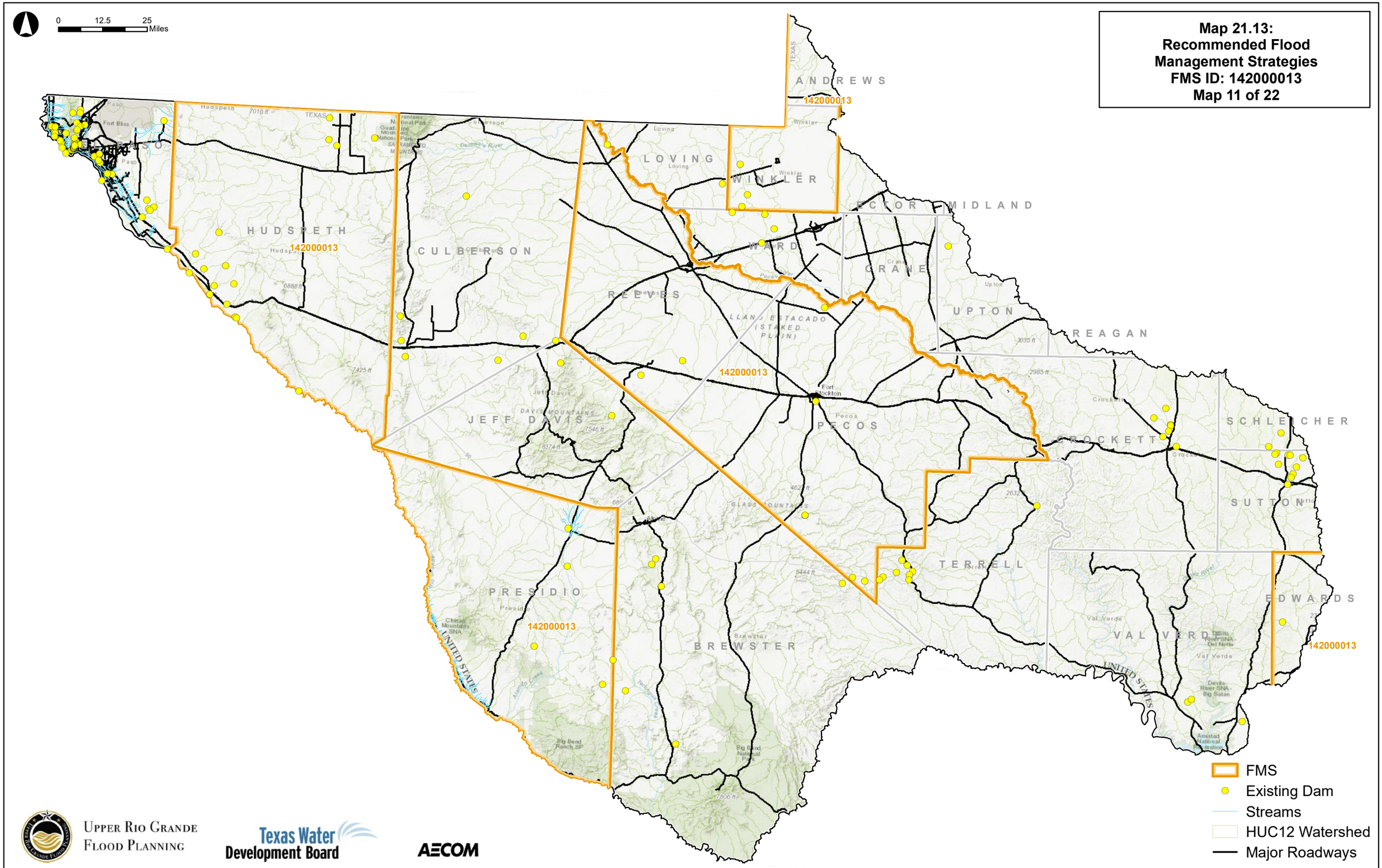

L:\DCS\Projects\WTR\60660436_RGCOG_Region_14_RFP\900_CAD_GIS\920_929_GIS_Graphics\03_Working_Data_and_MXDs\0_Draft_RFP_Submittal_Staging\FinalData\StaticMaps\Map21_3_Ch5_RecommendFMS_Mapbook.mxd psk

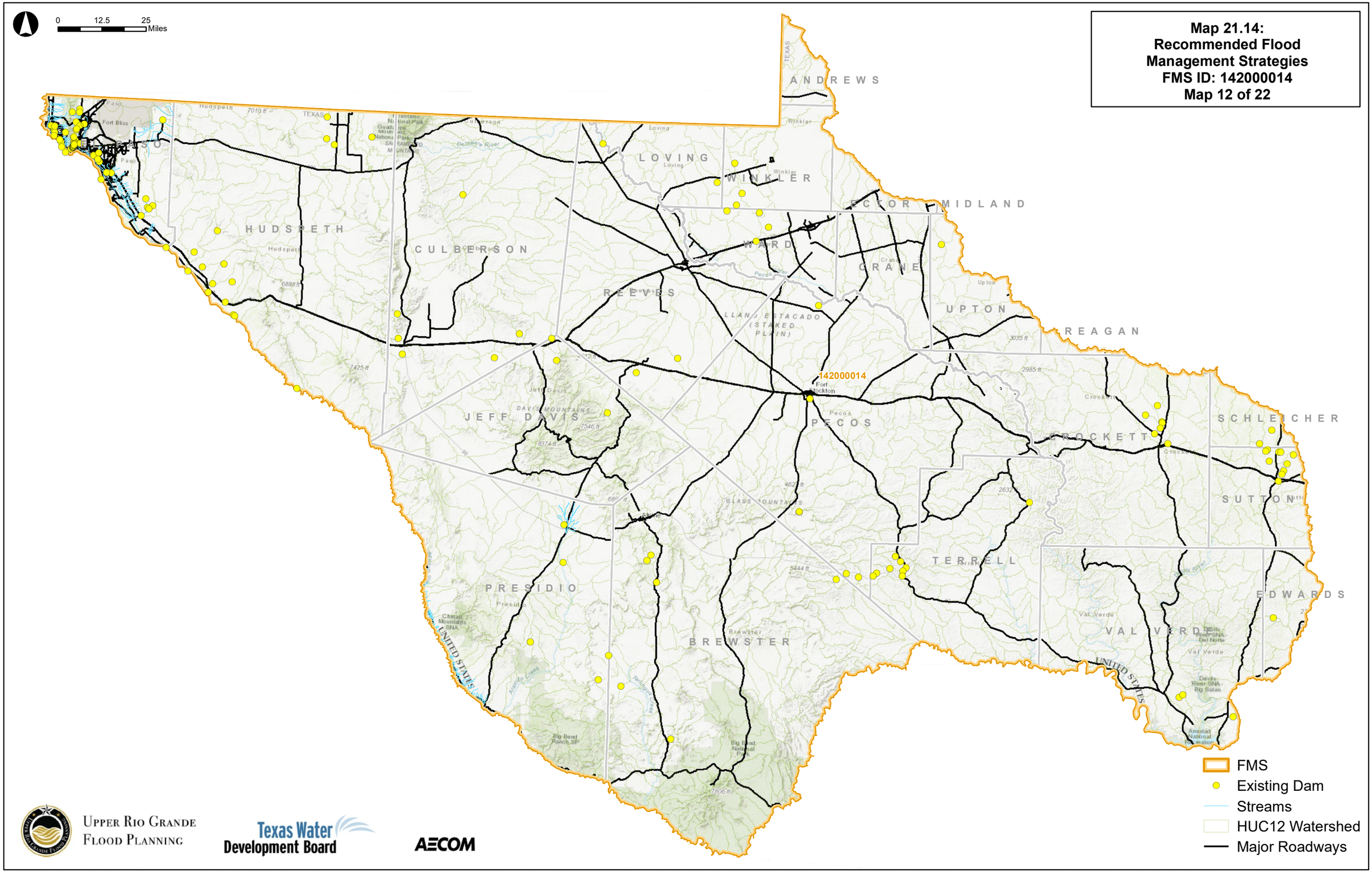

L:\DCS\Projects\WTR\60660436_RGCOG_Region_14_RFP\900_CAD_GIS\920_929_GIS_Graphics\03_Working_Data_and_MXDs\0_Draft_RFP_Submittal_Staging\FinalData\StaticMaps\Map21_3_Ch5_RecommendFMS_Mapbook.mxd psk

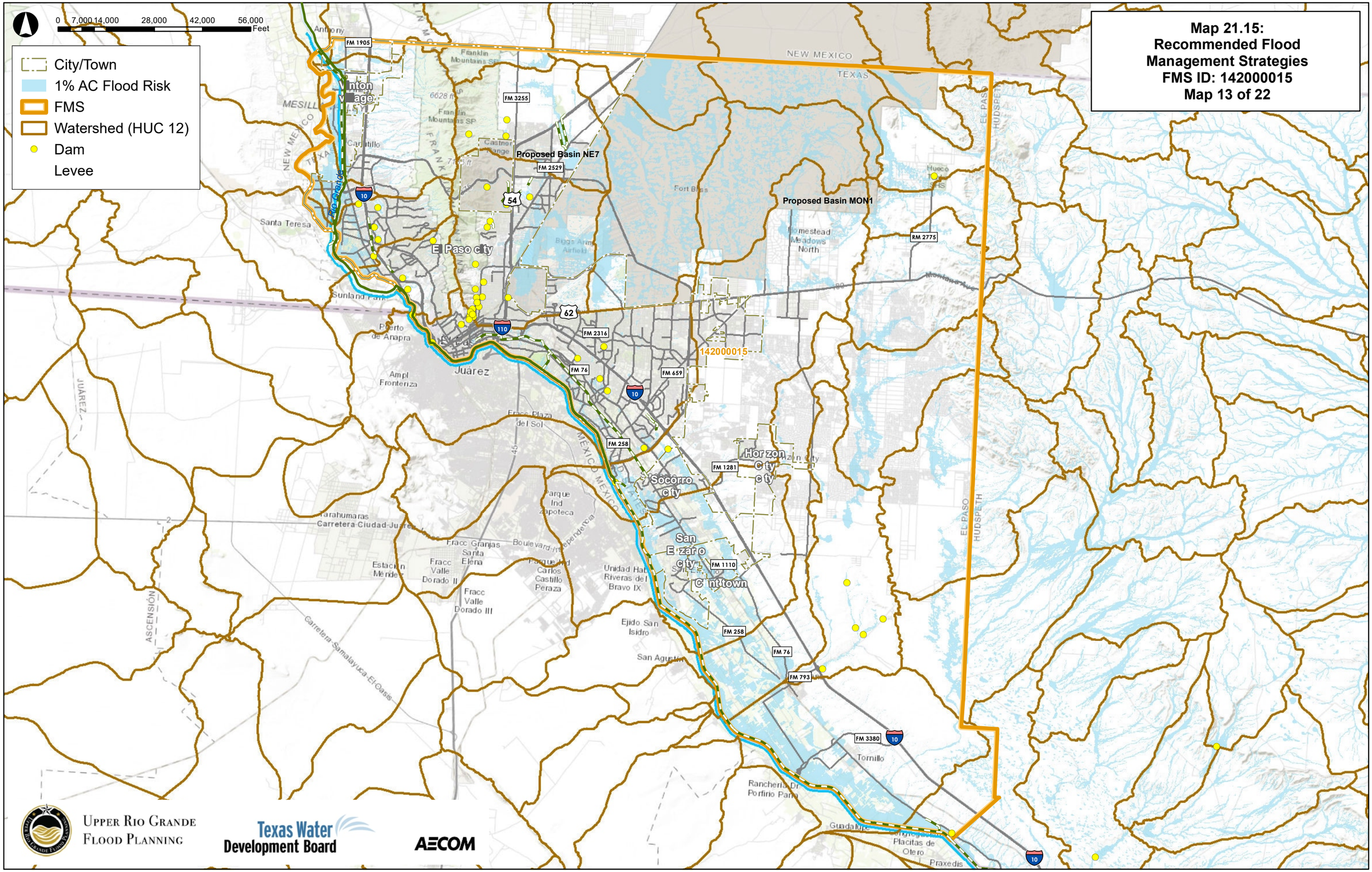

L:\DCS\Projects\WTR\60660436_RGCOG_Region_14_RFP\900_CAD_GIS\920_929_GIS_Graphics\03_Working_Data_and_MXDs\0_Draft_RFP_Submittal_Staging\FinalData\StaticMaps\Map21_1_Ch5_RecommendFMS_Mapbook.mxd psk

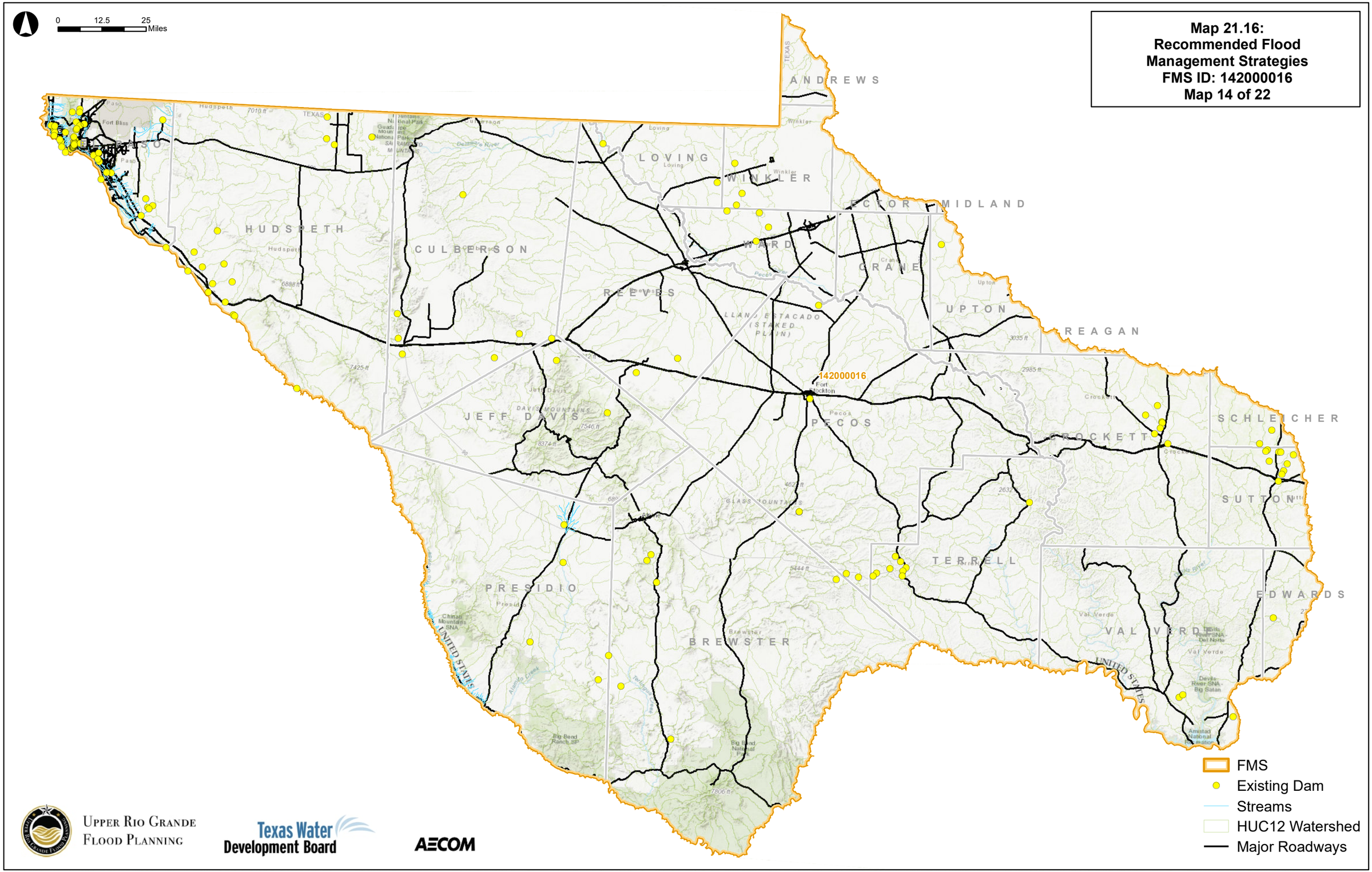

L:\DCS\Projects\WTR\60660436_RGCOG_Region_14_RFP\900_CAD_GIS\920_929_GIS_Graphics\03_Working_Data_and_MXDs\0_Draft_RFP_Submittal_Staging\FinalData\StaticMaps\Map21_3_Ch5_RecommendFMS_Mapbook.mxd psk

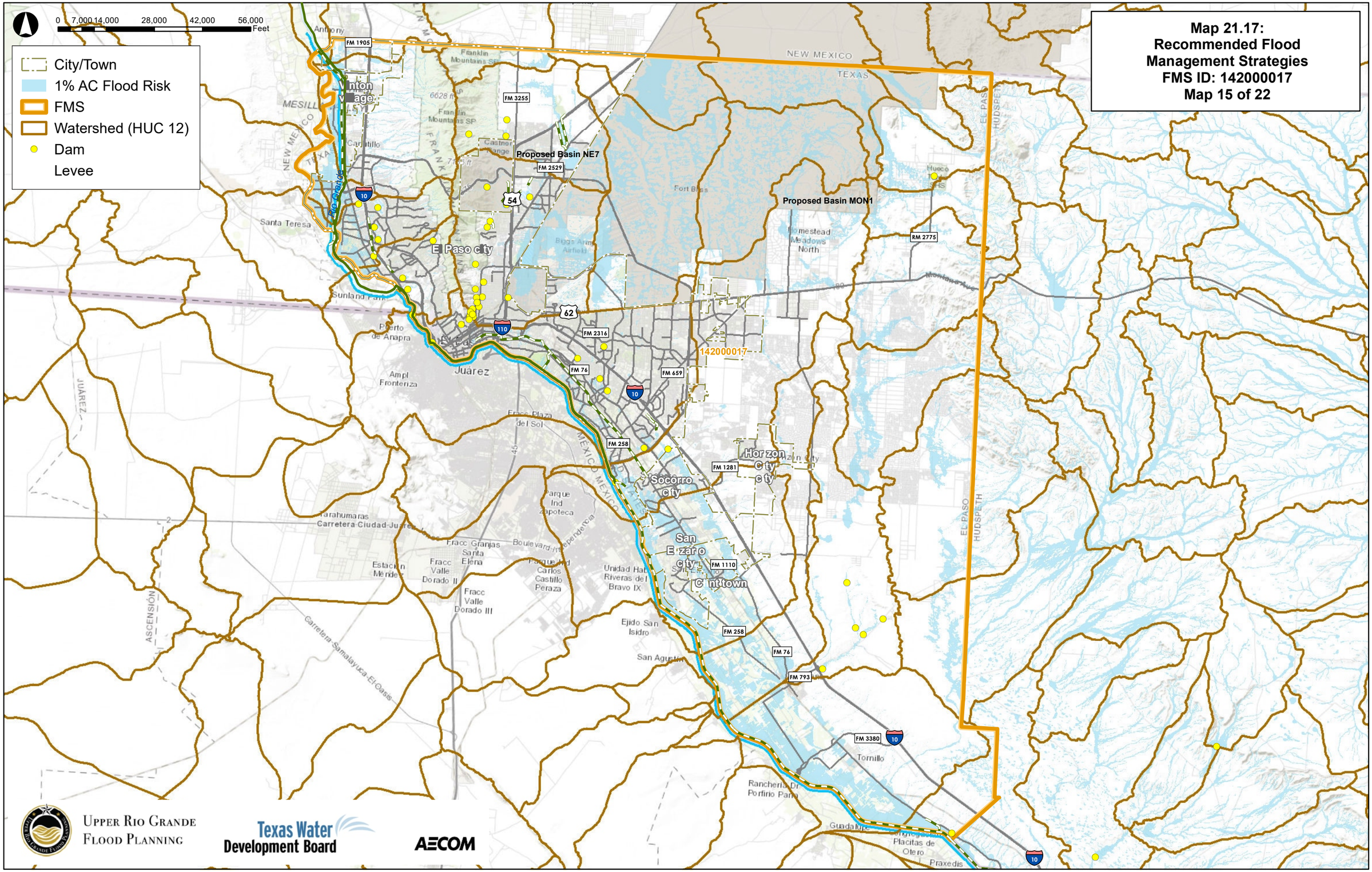

L:\DCS\Projects\WTR\60660436_RGCOG_Region_14_RFP\900_CAD_GIS\920_929_GIS_Graphics\03_Working_Data_and_MXDs\0_Draft_RFP_Submittal_Staging\FinalData\StaticMaps\Map21_1_Ch5_RecommendFMS_Mapbook.mxd psk

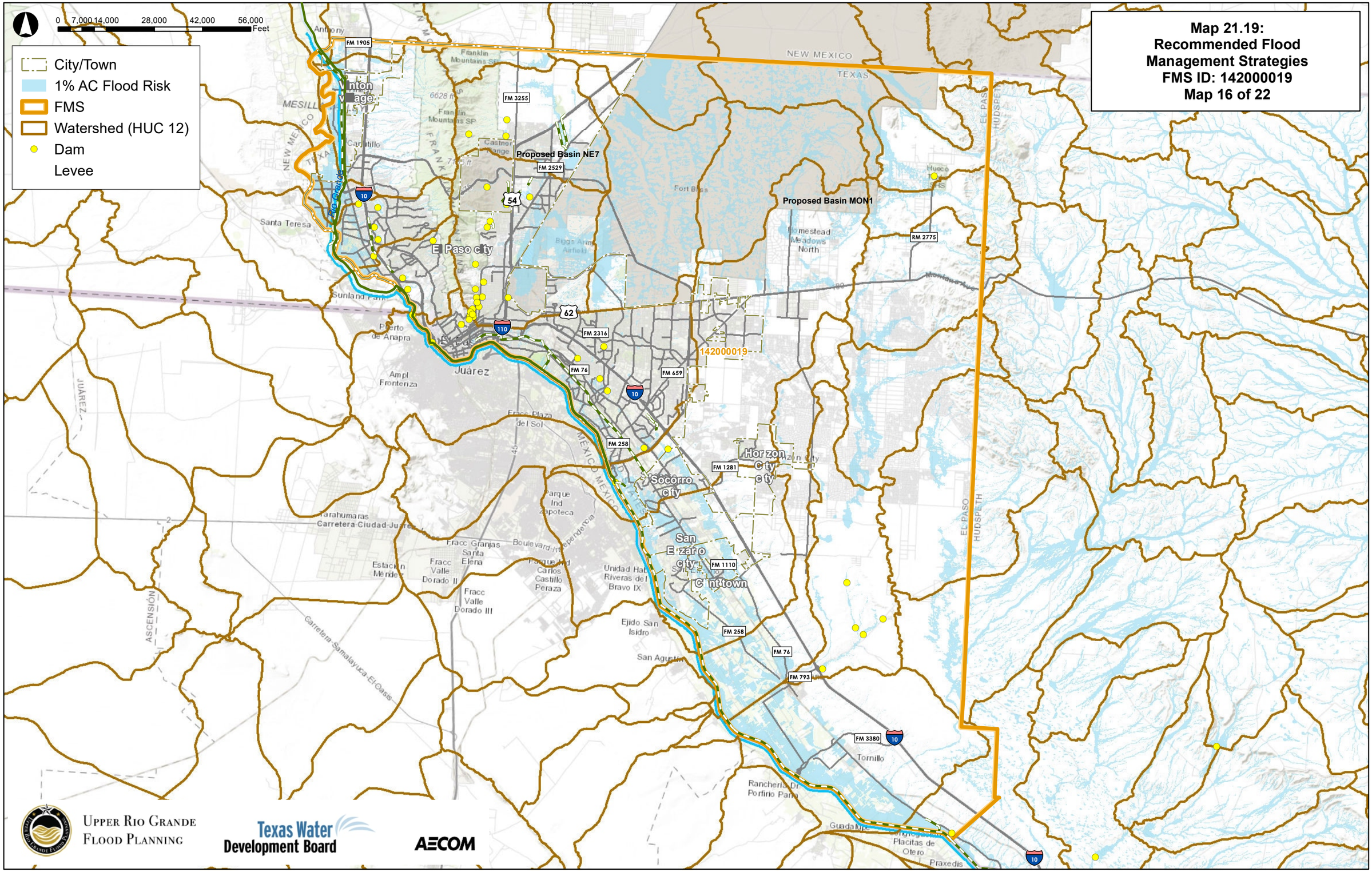

L:\DCS\Projects\WTR\60660436_RGCOG_Region_14_RFP\900_CAD_GIS\920_929_GIS_Graphics\03_Working_Data_and_MXDs\0_Draft_RFP_Submittal_Staging\FinalData\StaticMaps\Map21_1_Ch5_RecommendFMS_Mapbook.mxd psk

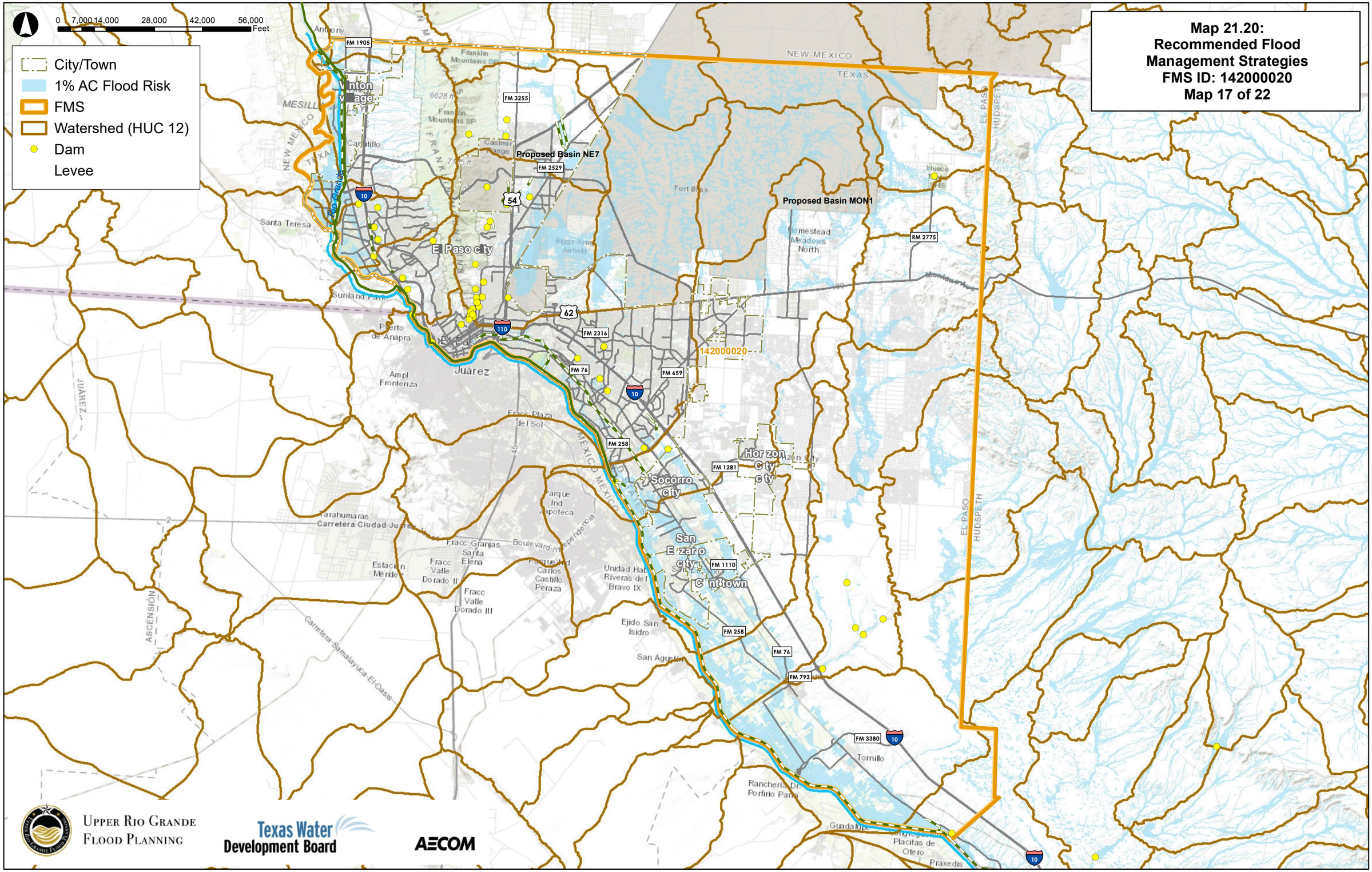

L:\DCS\Projects\WTR\60660436_RGCOG_Region_14_RFP\900_CAD_GIS\920_929_GIS_Graphics\03_Working_Data_and_MXDs\0_Draft_RFP_Submittal_Staging\FinalData\StaticMaps\Map21_1_Ch5_RecommendFMS_Mapbook.mxd psk

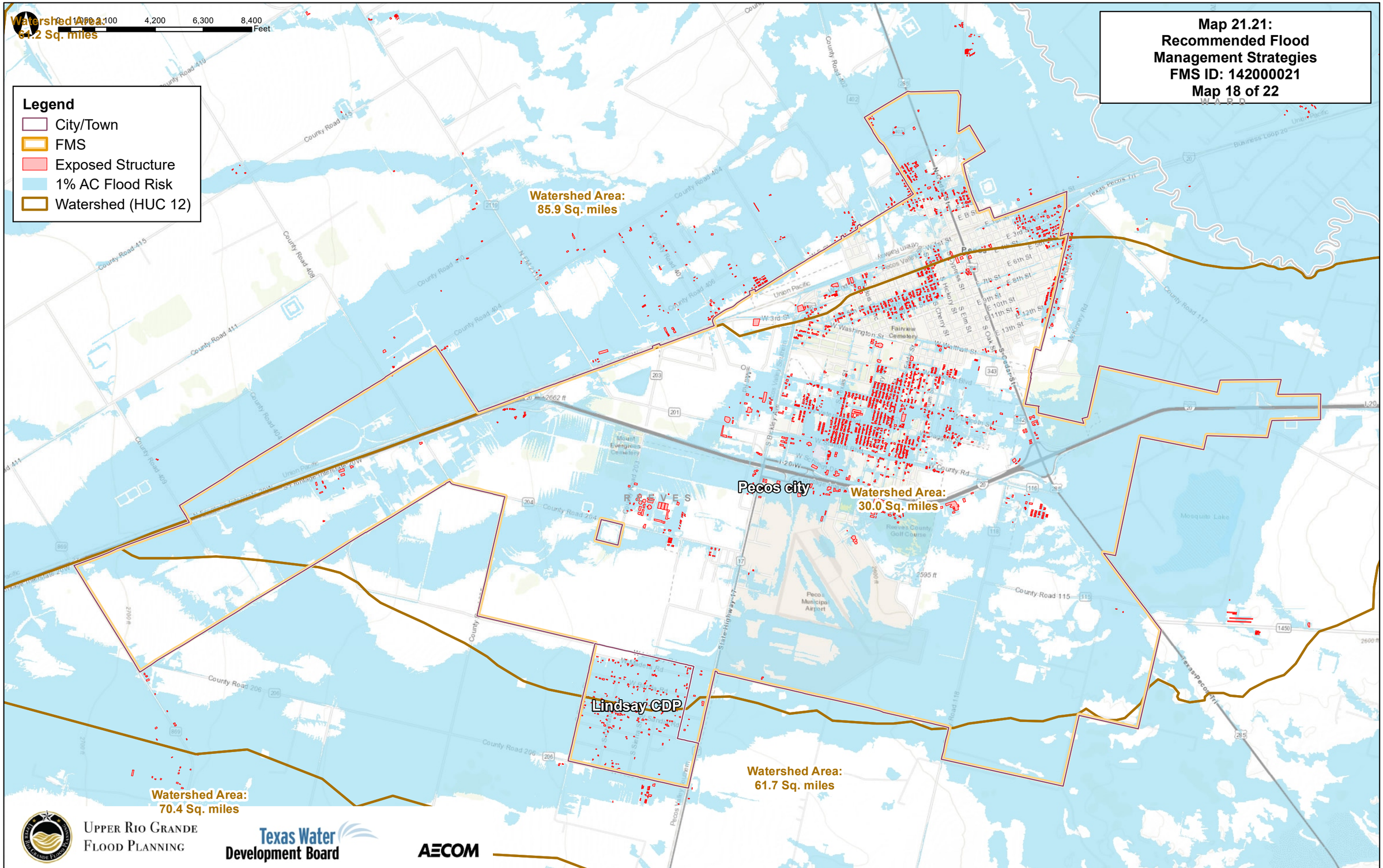

L:\DCS\Projects\WTR\60660436_RGCOG_Region_14_RFP\900_CAD_GIS\920_929_GIS_Graphics\03_Working_Data_and_MXDs\0_Draft_RFP_Submittal_Staging\FinalData\StaticMaps\Map21_2_Ch5_RecommendFMS_Mapbook.mxd psk

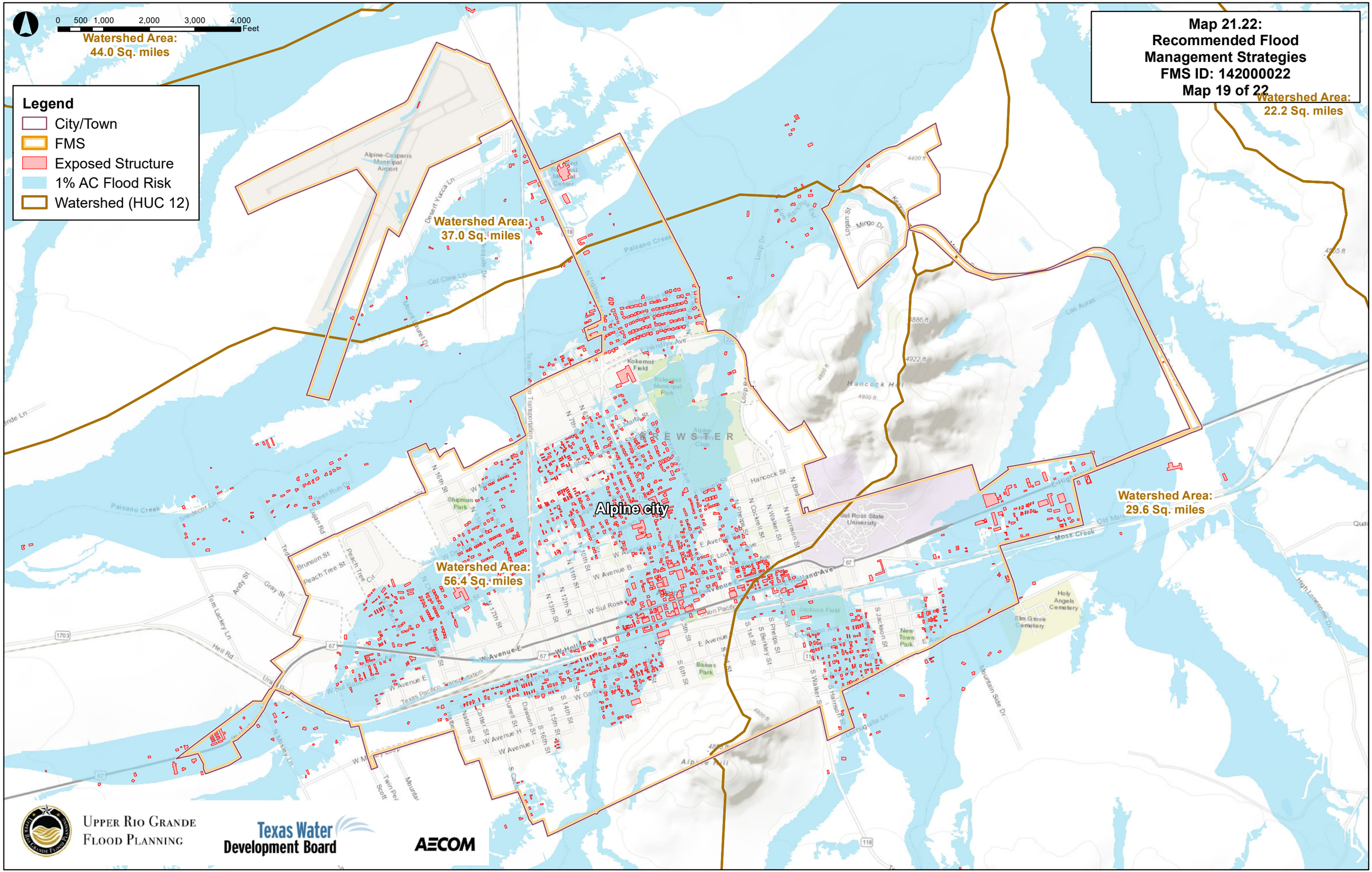

L:\DCS\Projects\WTR\60660436_RGCOG_Region_14_RFP\900_CAD_GIS\920_929_GIS_Graphics\03_Working_Data_and_MXDs\0_Draft_RFP_Submittal_Staging\FinalData\StaticMaps\Map21_2_Ch5_RecommendFMS_Mapbook.mxd psk

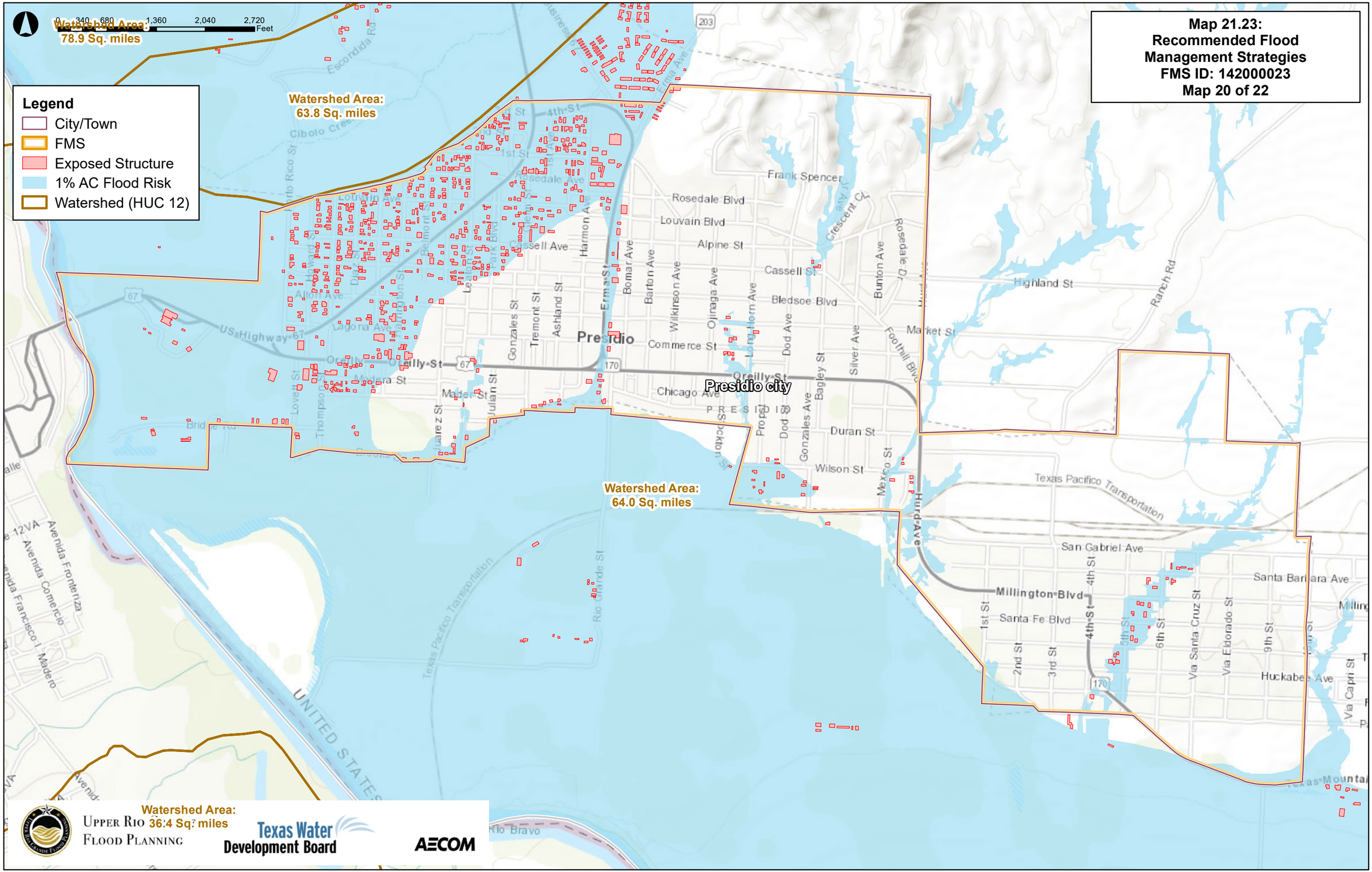

L:\DCS\Projects\WTR\60660436_RGCOG_Region_14_RFP\900_CAD_GIS\920_929_GIS_Graphics\03_Working_Data_and_MXDs\0_Draft_RFP_Submittal_Staging\FinalData\StaticMaps\Map21_2_Ch5_RecommendFMS_Mapbook.mxd psk

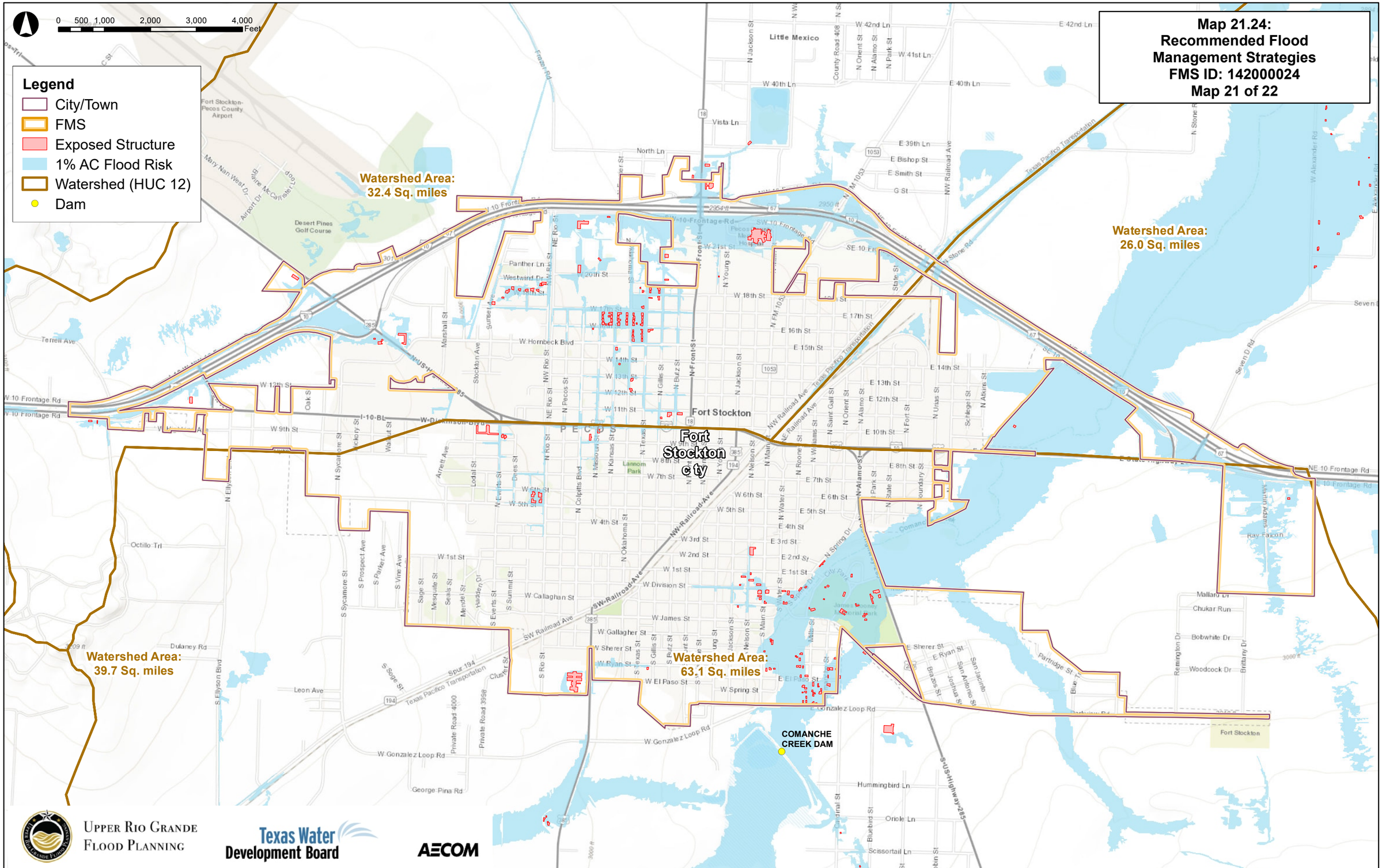

L:\DCS\Projects\WTR\60660436_RGCOG_Region_14_RFP\900_CAD_GIS\920_929_GIS_Graphics\03_Working_Data_and_MXDs\0_Draft_RFP_Submittal_Staging\FinalData\StaticMaps\Map21_2_Ch5_RecommendFMS_Mapbook.mxd psk

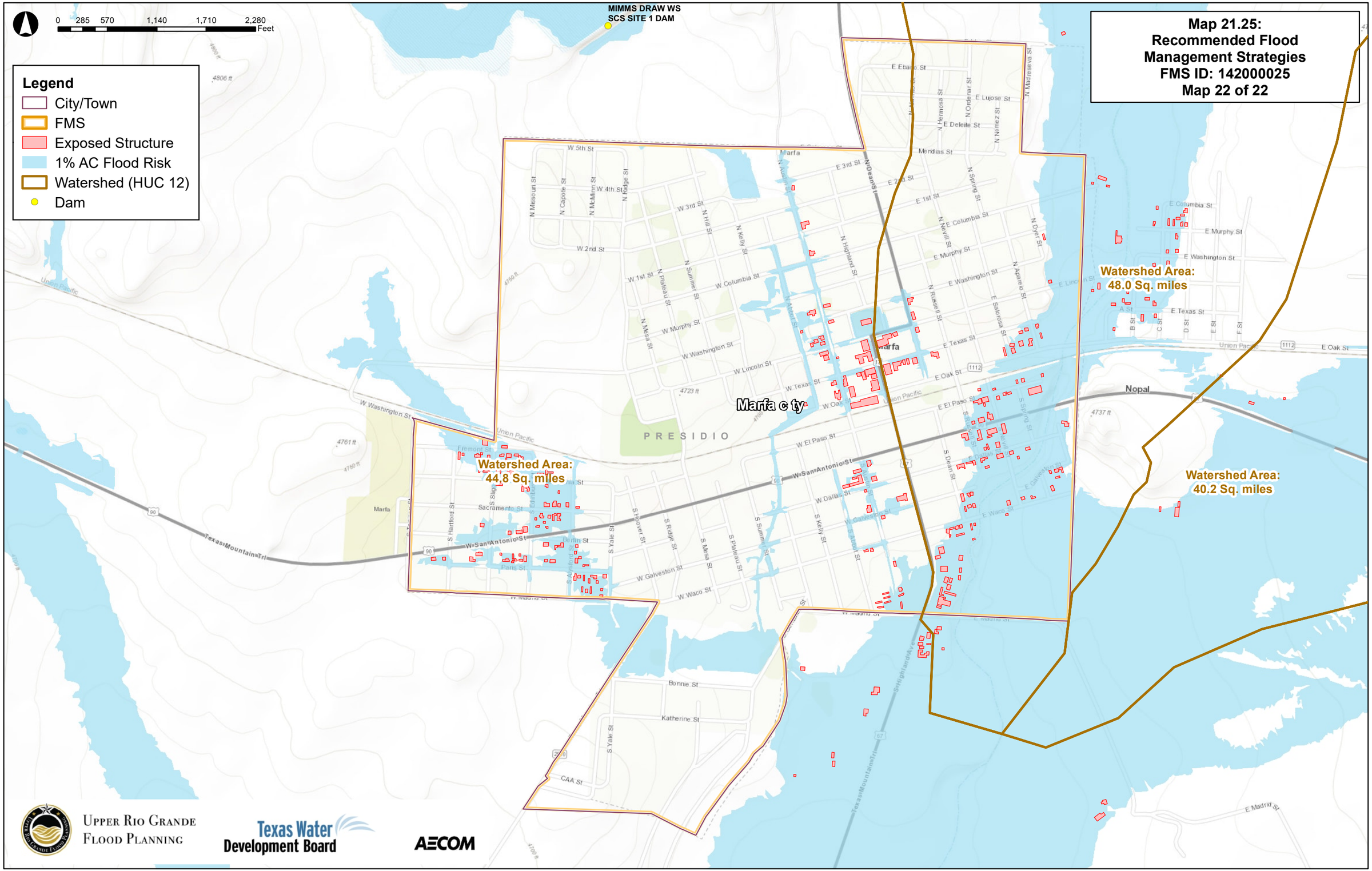

L:\DCS\Projects\WTR\60660436_RGCOG_Region_14_RFP\900_CAD_GIS\920_929_GIS_Graphics\03_Working_Data_and_MXDs\0_Draft_RFP_Submittal_Staging\FinalData\StaticMaps\Map21_2_Ch5_RecommendFMS_Mapbook.mxd psk